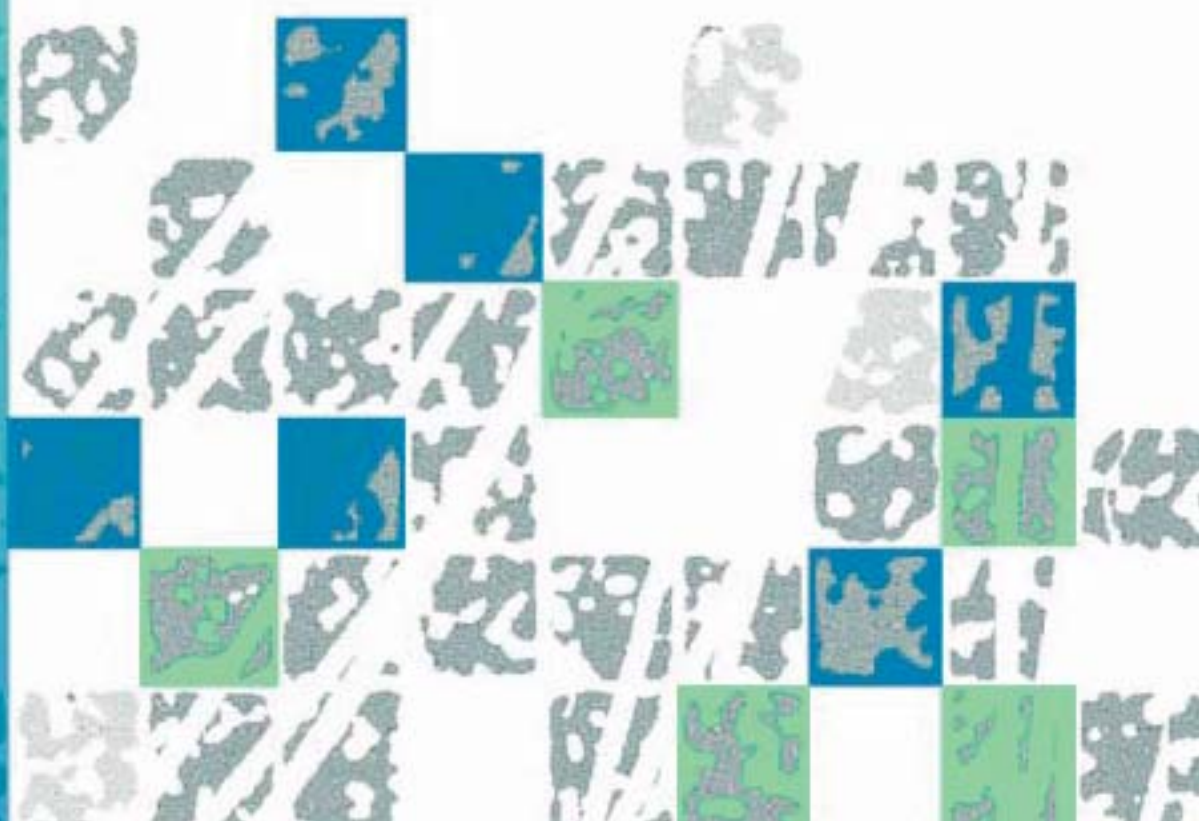


1216.0

# Australian Standard Geographical Classification (ASGC)

2005





# **Australian Standard Geographical Classification (ASGC)**

**2005**

**Effective 1 July 2005**

**Dennis Trewin  
Australian Statistician**

AUSTRALIAN BUREAU OF STATISTICS

EMBARGO: 11.30AM (CANBERRA TIME) WED 28 SEP 2005

ABS Catalogue No. 1216.0

ISSN 1441-1814

© Commonwealth of Australia 2005

This work is copyright. Apart from any use as permitted under the *Copyright Act 1968*, no part may be reproduced by any process without prior written permission from the Commonwealth. Requests and inquiries concerning reproduction and rights in this publication should be addressed to The Manager, Intermediary Management, Australian Bureau of Statistics, Locked Bag 10, Belconnen ACT 2616, by telephone (02) 6252 6998, fax (02) 6252 7102, or email: <intermediary.management@abs.gov.au>.

In all cases the ABS must be acknowledged as the source when reproducing or quoting any part of an ABS publication or other product.

Produced by the Australian Bureau of Statistics

## INQUIRIES

- For further information about these and related statistics, contact the National Information and Referral Service on 1300 135 070 or Geography on Canberra (02) 6252 5888.

# CONTENTS .....

	<i>page</i>
Preface .....	v
About this publication .....	vi

## CHAPTERS

<b>1</b> Introduction .....	1
<b>2</b> Main Structure .....	6
<b>3</b> Local Government Area Structure .....	17
<b>4</b> Statistical District Structure .....	21
<b>5</b> Statistical Region Structure .....	24
<b>6</b> Urban Centre — Locality Structure .....	29
<b>7</b> Section of State Structure .....	34
<b>8</b> Remoteness Structure .....	37
<b>9</b> Special purpose ASGC codes .....	40
<b>10</b> Use of the ASGC in publication of ABS statistics .....	44
<b>11</b> Maintenance of the ASGC .....	46
<b>12</b> ASGC-related material and products .....	49
<b>13</b> The Classification Structures .....	51
<b>14</b> Maps .....	138
Abbreviations .....	201

## APPENDIXES

<b>1</b> Effective dates of ASGC Editions .....	203
<b>2</b> Changes to Geographical Areas 2004–2005 .....	204



## **PREFACE** .....

The Australian Standard Geographical Classification (ASGC) is used by the Australian Bureau of Statistics (ABS) for the collection and dissemination of geographically classified statistics. It is an essential reference for understanding and interpreting the geographical context of statistics published by the ABS. The ABS also encourages the use of the ASGC by other organisations to improve the comparability and usefulness of statistics generally.

The ASGC provides seven hierarchies of geographical areas. Each structure is designed to suit different statistical purposes. This edition has four current structures: the Main and the Statistical Region structures covering the whole of Australia; the Local Government Area and the Statistical District structures which cover only part of Australia. The three remaining structures, which are not current, are the Urban Centre and Locality, the Section of State and the Remoteness structures which were last defined in the ASGC Edition 2001. They will next be defined in 2006 as part of the census edition.

Any inquiries regarding the Classification, or suggestions for its improvement, can be made by contacting the Assistant Director, Area Classification, on telephone (02) 6252 5888, facsimile (02) 6252 8666, email <geography@abs.gov.au> or by writing to Locked Bag 10, Belconnen, ACT 2616.

Dennis Trewin  
Australian Statistician

## ABOUT THIS PUBLICATION .....

### PURPOSE OF THE ASGC

The main purpose of the ASGC is for collecting and disseminating geographically classified statistics. These are statistics with a 'where' dimension.

The ASGC provides a common framework of statistical geography and thereby enables the production of statistics which are comparable and can be spatially integrated.

In practice, statistical units such as households and businesses are first classified or assigned to a geographical area in one of the seven ASGC structures. Data collected from these statistical units are then compiled into ASGC defined geographic aggregations which, subject to confidentiality restrictions, are then available for publication.

The purposes of this publication are to outline the ASGC structures, describe the codes and names of geographical areas used and depict the statistical relationship between different types of geography used in the classification.



CHAPTER **1**                      **INTRODUCTION** .....

**CONTENTS**

	<i>page</i>
Classification structures .....	2
Spatial units .....	2
Summary tables .....	2
ASGC Structural chart .....	4
Principles of the ASGC .....	4
Definition of Australia .....	5

## CLASSIFICATION STRUCTURES

The seven interrelated classification structures of the ASGC are:

- Main Structure
- Local Government Area Structure
- Statistical District Structure
- Statistical Region Structure
- Urban Centre/Locality Structure
- Section of State Structure
- Remoteness Structure.

Each of these structures serves a specific purpose and is individually discussed in Chapters 2–8.

In Census of Population and Housing years (e.g. 1996, 2001), all structures of the ASGC are defined. In intercensal years, only the first four structures are defined.

The Main Structure, the Statistical Region Structure, the Section of State Structure, and the Remoteness Structure cover the whole of Australia without gaps or overlaps. The other structures cover only part of Australia. The structures are hierarchical, with different structures having different numbers of levels (see table 1). Each hierarchical level is made up of one type of geographical spatial unit. The spatial units at each higher level are aggregations of the spatial units at the previous lower level.

## SPATIAL UNITS

The various geographical areas, or spatial units, which build the different classification structures are as follows:

- Census Collection District (CD)
- Statistical Local Area (SLA)
- Statistical Subdivision (SSD)
- Statistical Division (SD)
- State and Territory (S/T)
- Statistical District (S Dist.)
- Local Government Area (LGA)
- Statistical Region Sector (SRS)
- Statistical Region (SR)
- Major Statistical Region (MSR)
- Urban Centre/Locality (UC/L)
- Section(s) of State (SOS)
- Remoteness Area (RA).

During Population Census years, the smallest spatial unit is the CD. It is the basic building block of the classification structures. Between censuses, the smallest spatial unit is the SLA. Thus for those years when a census is held, all the above spatial units are defined. In intercensal years, all units except CDs, UC/Ls, SOS and RAs are defined.

These spatial units are individually explained in Chapters 2–8.

## SUMMARY TABLES

The various ASGC structures and their component spatial units are shown in the following table:

SUMMARY TABLES *continued*

TABLE 1, Summary of ASGC Structures

ASGC Structure	Component		Covers whole of Australia?
	Hierarchical Levels	Spatial Units	
Local Government Area	4	CD,SLA,LGA,S/T(a)	No
Statistical District	4	CD,SLA,SSD,S Dist(b)	No
Main	5	CD,SLA,SSD,SD,S/T	Yes
Statistical Region	6	CD,SLA,SRS,SR,MSR,S/T	Yes
Section of State	3	CD,SOS,S/T	Yes
Remoteness	3	CD,RA,S/T	Yes
Urban Centre/Locality	2	CD,UC/L(c)	No

- (a) Only that part of the S/T which comes under the responsibility of an incorporated Local Government Council. (See Chapter 3 p. 19).
- (b) Areas covered by S Dist only.
- (c) Areas covered by UC/L only.

The number of spatial units in the various ASGC structures current at 1 July 2005 are shown below:

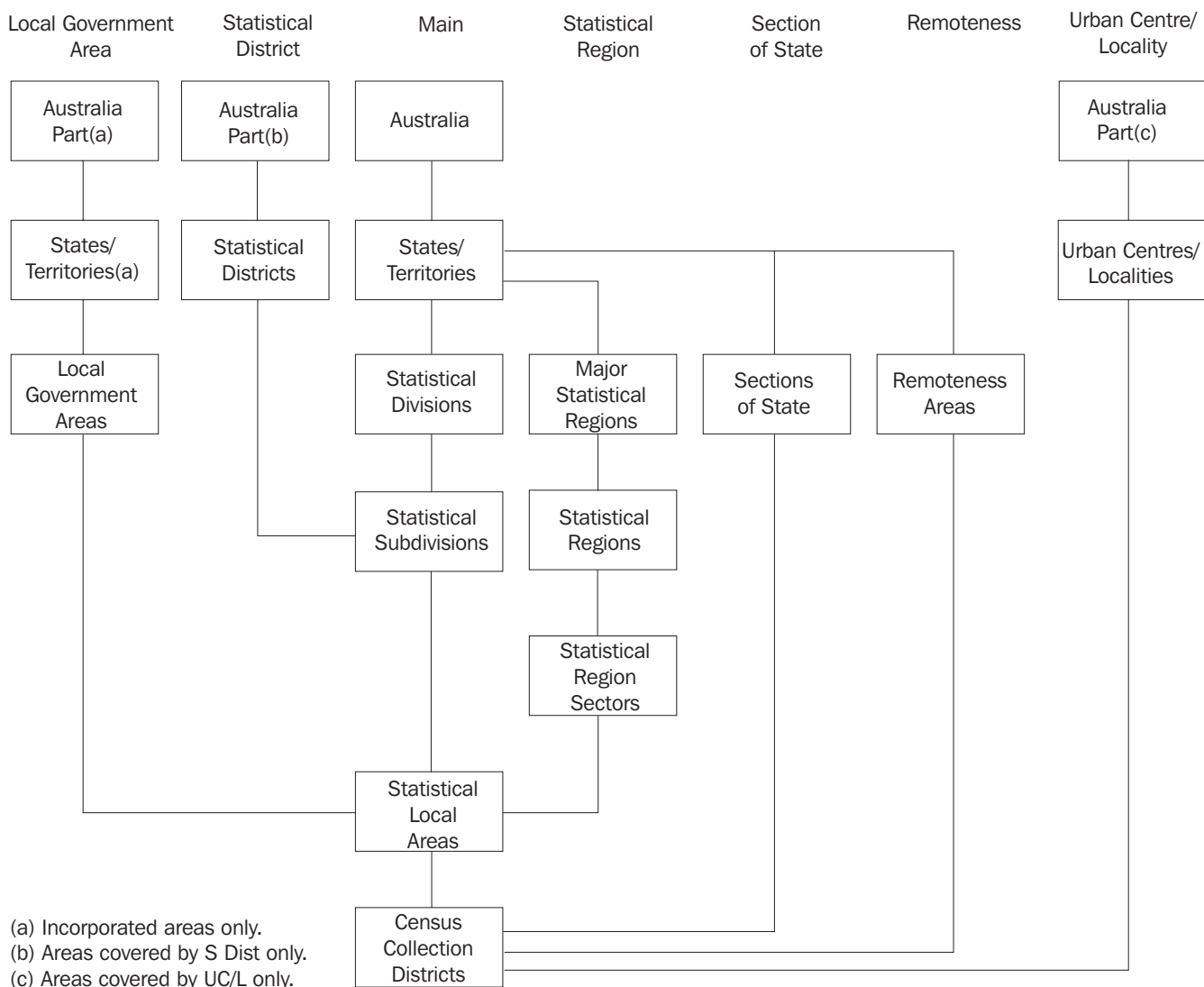
TABLE 2, Summary of ASGC Spatial Units as at 1 July 2005

Spatial Unit	NSW	Vic.	Qld.	SA	WA	Tas.	NT	ACT	OT	Aust.
S/T	1	1	1	1	1	1	1	1	1	9
SD	13	12	12	8	10	5	3	2	1	66
SSD	50	46	31	21	29	9	12	8	1	207
SLA	193	210	481	128	156	44	93	107	3	1 415
LGA	152	79	158	70	142	29	37	0	0	667
S Dist.(a)	11	7	10	0	4	2	0	1	0	35
MSR	2	2	2	2	2	1	1	1	1	14
SR	22	14	11	6	7	1	1	1	1	64
SRS	25	14	29	6	7	3	2	1	1	88

- (a) Counted in predominant state or territory.

ASGC STRUCTURAL CHART

The diagram below depicts the various ASGC structures and shows how they interrelate.



PRINCIPLES OF THE ASGC

The ASGC is constructed on the principle that it must fulfil user needs for spatial statistics while also conforming to general classification principles.

*Classification principles*

The ASGC is constructed on the basic classification principles that members within one class are of the same type, classes are uniquely defined so as to be mutually exclusive and, in total, the members in each class cover the entire class.

As a result, the geographical units of each hierarchical level in each classification structure of the ASGC are:

- of the same type, delimited by well-defined criteria
- clearly demarcated by precise boundaries
- uniquely identified by codes and names
- mutually exclusive
- in aggregate cover the whole area to which that hierarchy applies.

*User needs*

The ASGC is designed to meet user needs for social, demographic and economic statistics. The smallest units of the ASGC i.e. CDs at census times and SLAs at intercensal times, have been designed such that they are:

- convenient and efficient for data collection
- useful and reliable for data dissemination
- flexible for aggregation to larger units
- useful building blocks for user-defined regions.

Thus, CDs are designed for efficient data collection at census times. Each CD covers an area which allows census data to be collected in an efficient and cost effective manner. SLAs are defined on the administrative areas of local governments. Local governments are both a useful source of data and a reliable dissemination unit for users.

CDs aggregate to SLAs which in turn aggregate to other larger areas of the ASGC. Each of these geographical areas serves a specific purpose and meets user needs. Many organisations employ the CDs and the SLAs as the building blocks to construct their own geography for statistical purposes.

DEFINITION OF  
AUSTRALIA

For ASGC purposes, the ABS uses the definition of Australia as set out in section 17(a) of the Acts Interpretation Act 1901 which currently defines Australia or the Commonwealth as meaning:

‘...the Commonwealth of Australia and, when used in a geographical sense, includes the Territory of Christmas Island and the Territory of Cocos (Keeling) Islands, but does not include any other external Territory.’

Following the incorporation of the Territories of Christmas Island and Cocos (Keeling) Islands into geographic Australia (by the *Territories Law Reform Act*, No. 104, 1992, which amended the Acts *Interpretation Act 1901*), these two territories were included in the ASGC from 1 July 1993. Other external territories (such as Norfolk Island) remain excluded. In addition, the treatment of Jervis Bay Territory in the ASGC changed from 1 July 1993.

Jervis Bay Territory was previously included with the Australian Capital Territory for statistical purposes because of its administrative association with the Australian Capital Territory and because its relatively small size prevented it from meeting confidentiality requirements for statistical output. Following the granting of self-government to the Australian Capital Territory in May 1989, the situation was reviewed and from the 1 July 1993 Edition of the ASGC, Jervis Bay Territory, along with the Territory of Christmas Island and the Territory of Cocos (Keeling) Islands, formed part of a new category, Other Territories, at the state/territory level. Although included as part of the ASGC, all three of these territories are currently regarded as out-of-scope for ABS censuses and surveys except for the Census of Population and Housing, population estimates, and Cause of Death.

CHAPTER **2**                      **MAIN STRUCTURE** .....

**CONTENTS**

	<i>page</i>
Purpose .....	7
The Structure .....	7
The Spatial Units .....	7

## PURPOSE

The Main Structure of the ASGC is used to collect and disseminate a broad range of ABS social, demographic and economic statistics. Although the Main Structure is the most widely used and has broad application, the other structures are equally important to their own purposes. Maps depicting the Main Structure boundaries are provided in Chapter 14.

## THE STRUCTURE

The Main Structure has five hierarchical levels at Population Census times, comprising in ascending order: CDs–SLAs–SSDs–SDs–S/Ts. In non-census years, CDs are undefined and the Main Structure thus has only four levels of hierarchy.

In this structure, CDs aggregate to form SLAs, SLAs aggregate to form SSDs and this aggregation principle continues up the remaining hierarchical levels. At each hierarchical level, the component spatial units (e.g. SLAs) collectively cover all of Australia (as defined in Chapter 1, p. 5) without gaps or overlaps.

*Tables*

Detailed tables of the Main Structure are shown in Chapter 13 — The Classification Structures.

For example:

- Main Structure — Broad

(showing three hierarchical levels: S/T–SD–SSD)

S/T	SD	SSD	NAME
4			SOUTH AUSTRALIA
	<b>05</b>		<b>Adelaide</b>
		05	Northern Adelaide
		10	Western Adelaide

- Main Structure — Detailed

(showing four hierarchical levels: S/T–SD–SSD–SLA)

S/T	SD	SSD	SLA	NAME
4				SOUTH AUSTRALIA
	<b>05</b>			<b>Adelaide</b>
		05		Northern Adelaide
			2030	Gawler (T)
			5681	Playford (C) - East Central
		10		Western Adelaide
			1061	Charles Sturt (C) - Coastal
			1064	Charles Sturt (C) - Inner East

## THE SPATIAL UNITS

*Census Collection District (CD)*

CDs are designed for use in census years for the collection and dissemination of Population Census data. In non-census years, CDs are undefined. In aggregate, CDs cover the whole of Australia (as defined in Chapter 1, p. 5) without gaps or overlaps.

*Census Collection District (CD) continued*

The CD is the smallest spatial unit in the ASGC. CDs aggregate to form the larger spatial units of SLAs in the Main, Statistical Region, Statistical District and LGA Structures, Sections of State in the SOS Structure, Urban Centres and Localities in the UC/L Structure and Remoteness Areas in the Remoteness Structure. Aggregation of SLAs in turn forms the remaining spatial units in the ASGC. Therefore, in census years, the CD is the common denominator which integrates all classification structures in the ASGC (see ASGC Structural Chart, Chapter 1, p. 4).

The traditional concept of a CD is that it defines an area that one census collector can cover, delivering and collecting census forms, in about a ten-day period. However, in the interests of comparability between censuses, this criterion is no longer strictly observed. In the 2001 edition, many urban CDs were of a size such that census collectors may have been allocated more than one CD. In urban areas CDs average about 220 dwellings. In rural areas the number of dwellings per CD reduces as population densities decrease. By design, CD boundaries do not cross SLA (and thus LGA) boundaries. Therefore, an aggregation of CDs covers the administrative area of a local government.

For the 2001 Census, 37,209 CDs were defined throughout Australia.

*Delimitation of CDs*

For the 2001 Census, the following criteria were used for delimiting CDs:

- CDs should be consistent with the requirements of a collector's workload and be a useful spatial unit providing the building blocks capable of aggregation into broader level ASGC spatial units.
- The area and population delimited by a CD boundary must not be so great that one collector cannot deliver and collect census forms within about ten days.
- The chosen CD boundaries should, if possible, be readily identifiable on the ground, be defined in terms of permanent features, follow the centre of a road or river if these features are used and should delimit CDs which conform to existing and proposed land uses. The use of major roads as CD boundaries in rural areas should be avoided where possible, i.e. to minimise splitting of identifiable rural localities.
- CDs should conform where possible to existing/gazetted suburb boundaries. CDs must not cross SLA boundaries and, as a consequence, any other ASGC spatial unit boundary.
- CDs should not be designed in such a way as to make them confidential for publication of data. Accordingly, a CD should contain, where possible, at least 100 persons at the next census. For dissemination purposes, Indigenous Community CDs will have a limit of 80 persons.
- CDs in aggregate must cover the whole of Australia (as defined in Chapter 1, p. 5) without gaps or overlaps.

*Special purpose CDs*

Special purpose CDs are created so that special enumeration procedures can be applied. They include:

- Indigenous Community CDs
- Defence Establishments CDs
- Mining or Construction towns or camps CDs
- Major Waterways CDs
- Nil CDs.



*Special purpose CDs  
continued*

A number of these special purpose CDs have no actual boundary. They are represented as points instead of areas on maps.

Indigenous Community CDs are defined where there is a significant Indigenous population.

Defence Establishments CDs are defined where there is a clear boundary and special enumeration procedures are required.

Mining or Construction CDs are defined when the town or camp is expected to exist for at least two censuses.

Major Waterways CDs consist of water only and contain no population. They are mostly found in urban areas where an LGA boundary extends from the shore to include part of a body of water.

Nil CDs are created for areas where it is not expected that persons or dwellings will be enumerated. This may be an expanse of National Park which, if included in an adjoining populated area would provide a distorted view of population density for that area.

*Off-shore, shipping and  
migratory CDs*

Off-shore, shipping and migratory CDs are not spatial units in the usual sense — they have no defined boundaries. They are designed to facilitate the recording of people on census night who are off-shore on oil rigs, drilling platforms and other structures; on board vessels in and between Australian ports; or are in transit on board long distance trains, buses and aircraft.

Off-shore, shipping and migratory CDs are not defined for the Australian Capital Territory and the Other Territories. For the 2001 Census, Australian residents temporarily in Antarctica, Heard or Macquarie Islands, were included in the off-shore, shipping and migratory CDs of Tasmania.

*CD codes*

CDs are identified by unique six-digit codes within each S/T.

Example:

1160501 is CD 160501 of New South Wales

5051901 is CD 051901 of Western Australia

*Statistical Local Area  
(SLA)*

The SLA is a general purpose spatial unit. It is the base spatial unit used to collect and disseminate statistics other than those collected from the Population Censuses. In non-census years, the SLA is the smallest unit defined in the ASGC. In census years, an SLA consists of one or more whole CDs. In aggregate, SLAs cover the whole of Australia (as defined in Chapter 1, p. 5) without gaps or overlaps.

SLAs aggregate directly to form the larger spatial units of SSDs in the Main Structure, SRSs in the SR Structure and LGAs in the LGA Structure (see ASGC Structural Chart, Chapter 1, p. 4). SSDs in turn aggregate to form the larger spatial units of S Dists in the S Dist. Structure. Therefore, the SLA is the common denominator which integrates the four classification structures in use in both census and non-census years.

In this edition of the ASGC, there are 1,415 SLAs in Australia including one SLA for each of the three Territories of Jervis Bay, Christmas Island and Cocos (Keeling) Islands.

*Statistical Local Area (SLA) continued*

SLAs are listed in the table — Local Government Areas and Statistical Local Areas — Alphabetic — in Chapter 13.

*Delimitation of SLAs*

SLAs are based on the boundaries of incorporated bodies of local government where these exist. These bodies are the Local Government Councils and the geographical areas which they administer are known as Local Government Areas (LGAs).

An LGA is an SLA if it fits entirely within an SSD and is broadly similar in size, economic significance and user needs for statistics to other LGAs in Australia.

For example, the SLA Albury (C) corresponds to the whole LGA of City of Albury in New South Wales. In this edition of the ASGC, 488 of the total 1,415 SLAs, approximately 34%, equate with a whole LGA while approximately 73% of the 667 LGAs equate with one SLA.

An LGA will be composed of two or more SLAs when the above conditions are not met. This can occur if an LGA is divided by the boundary of one or more SSDs or where the LGA is substantially different in size, economic significance and user needs for statistics to other LGAs. The LGA is then split into two or more SLAs which generally correspond to one or more suburbs (as occurs in the predominantly urban LGA of the City of Brisbane) or other areas of interest.

For example, the LGA of Shire of Calliope in Queensland is split into two SLAs Calliope (S) - Pt A and Calliope (S) - Pt B because it is split by an SSD boundary, and, the LGA of the City of Brisbane is split into 158 SLAs generally based on suburbs.

There are large parts of Australia which are not administered by incorporated local government bodies. For those areas an SLA is an unincorporated area. Unincorporated SLAs are defined for unincorporated on-shore area(s) and/or off-shore island(s) in an SSD or are defined for that part of an unincorporated area which is considered of sufficient economic significance as to warrant the formation of a separate SLA.

For example, Unincorp. Pirie is an unincorporated SLA in the Pirie SSD in South Australia and Unincorp. Islands is an unincorporated SLA in North West SSD in Queensland. Similarly the SLAs of Petermann and Tanami in Central NT SSD in the Northern Territory are unincorporated areas.

Other large parts of Australia which are unincorporated include the unincorporated part of the Northern Territory. For the SSD Daly the entire area is covered by one unincorporated SLA. In other SSDs (e.g. East Arnhem), the unincorporated area is split into several SLAs to distinguish an economically significant town (e.g. Nhulunbuy), island (e.g. Groote Eylandt) or administrative region. The Australian Capital Territory is entirely an unincorporated area where each SLA is either a suburb, a locality or the non-urban area of an SSD.

Off-Shore Areas & Migratory SLAs, formed for census purposes for all S/Ts except the Australian Capital Territory and Other Territories to encompass off-shore, shipping and migratory CDs (off-shore, shipping and migratory CDs are explained in Chapter 2, p. 9)

*SLA name*

The naming conventions for SLAs are as follows:

*SLA name continued*

- An SLA which is a whole LGA adopts the name of the LGA including its LGA status as a suffix. Thus, Northam (S) and Northam (T) in Western Australia are separate SLAs. The various LGA types currently in use by states and the Northern Territory are specified in Chapter 3, p. 20.
- An SLA which is part of an LGA may adopt a hyphenated name the first part of which is the name of the LGA.

For example, the LGA of Stirling (C) in Western Australia is split into three SLAs:

Stirling (C) - Central  
 Stirling (C) - Coastal  
 Stirling (C) - South-Eastern

- If the name includes - Pt A, - Pt B, or - Pt C, this indicates the SLAs were formed by splitting an LGA between two or more SSDs and - Pt A usually denotes the more urban part of the split LGA.

For example, the LGA of the Municipality of Latrobe in Tasmania is split into two SLAs:

Latrobe (M) - Pt A  
 Latrobe (M) - Pt B

- An SLA which is part of an LGA may adopt a locality or suburb name.

For example, the LGA of the City of Brisbane in Queensland is split into 158 SLAs, including:

Acacia Ridge  
 Albion  
 Yeronga  
 Zillmere

- The name of an SLA which covers an unincorporated area does not contain LGA type. In New South Wales, Queensland and South Australia the SLA name may include Unincorp.

For example, the SLAs West Arnhem (in Northern Territory) Bruce (in Australian Capital Territory) and Unincorp. Far West (in New South Wales).

- A small number of SLA names are duplicated across S/Ts and one SLA name is duplicated within an S/T. These names become unique when used in conjunction with SLA codes.

Example:

City (Queensland and Australian Capital Territory)  
 City - Inner (Queensland and Northern Territory)  
 City - Remainder (Queensland and Northern Territory)  
 Durack (Queensland and Northern Territory)  
 Kingston (Queensland and Australian Capital Territory)  
 Oxley (Queensland and Australian Capital Territory)  
 Red Hill (Queensland and Australian Capital Territory)  
 West End (Townsville (C) and Brisbane (C))

*SLA code*

The coding conventions for SLAs are as follows:

- SLAs are identified by four-digit codes. These codes are unique only within an S/T. For unique Australia-wide identification the four-digit SLA code must be preceded by the unique one-digit S/T code.

Example:

Barcaldine (S) 0400 (in Queensland) (S/T code 3)

Arltarlpilta (CGC) 0400 (in Northern Territory) (S/T code 7)

- The fourth (last) digit of the SLA code indicates the following:
  - 0 means the SLA is a whole LGA.

Example:

Ashburton (S) 0250 (in Western Australia)

- 1–8 means the SLA is part of an LGA.

Example:

Sorell (M) - Pt A 4811 (in Tasmania)

Sorell (M) - Pt B 4812 (in Tasmania)

- 9 means the SLA is either an unincorporated area, an Off-Shore Areas & Migratory SLA or an undefined category (see Chapter 3, p. 20; Chapter 2, p. 10 or Chapter 9, p. 43, respectively).

Example:

Bruce 0729 (in Australian Capital Territory)

Off-Shore Areas & Migratory 9779

- Within each S/T, SLA codes are in the range of 0001–9990; codes ending with 99 and those within the range of 9991–9999 have been reserved for special purposes (see Chapter 9, pp. 42–44).
- In the Main Structure, SLA codes are arranged in ascending numerical order within an SSD. Gaps have been provided between the codes for future expansion or change.

*Statistical Subdivision (SSD)*

The SSD is a general purpose spatial unit of intermediate size between the SLA (smaller) and the SD (larger) in the Main Structure.

- SSDs consist of one or more SLAs. In aggregate, they cover Australia (as defined in Chapter 1, p. 5) without gaps or overlaps. The larger spatial units of SDs and S Dists can be formed by aggregation of SSDs (see ASGC Structural Chart, Chapter 1, p. 4). SSDs do not cross S/T boundaries except in the case of the Other Territories SSD, which comprises the three Territories of Jervis Bay, Christmas Island and Cocos (Keeling) Islands.

In this edition of the ASGC, there are 207 SSDs in Australia.

*Delimitation of SSDs*

The delimitation criteria for SSDs are as follows:

- SSDs are defined as socially and economically homogeneous regions characterised by identifiable links between the inhabitants. Moreover, in the non-urban areas (i.e. outside the capital cities or areas with population clusters of 25,000 or more people), an SSD is characterised by identifiable links between the economic units within the region, under the unifying influence of one or more major towns or cities.

*Delimitation of SSDs**continued*

- Where possible, SSD boundaries embrace contiguous whole LGAs. However, in some cases e.g. where S Dists or capital city SDs have been defined, an SSD boundary may split the LGA into parts with each part of the LGA forming part of the relevant SSD. For example, the SSDs of Gold Coast City Part A and Gold Coast City Part B dissect the LGA of the City of Gold Coast in Queensland.
- One or more SSDs must be defined for an S Dist. that falls within an S/T.

For example, the Ballarat City SSD in Victoria covers the same area as the Ballarat S Dist.

- One or more SSDs must be defined for each part of an S Dist. which straddles an S/T boundary.

For example, the Albury SSD in New South Wales plus the Wodonga SSD in Victoria together cover the same area as the Albury-Wodonga S Dist. which lies partly in New South Wales and partly in Victoria.

- Where an SD contains an S Dist. (or part of an S Dist.), one or more SSDs must be defined for the S Dist. and at least one SSD for the remainder of the SD which falls outside the S Dist. even though the SSD(s) so defined may not have a predominant town or cluster of towns with a unifying socioeconomic influence over the region.

For example, in New South Wales, the SSD of Hunter SD Bal is defined as the part of the Hunter SD which is outside the Newcastle S Dist. (and Newcastle SSD).

- One Off-Shore Areas & Migratory SSD is defined for each S/T except the Australian Capital Territory and Other Territories.

*SSD code*

The coding conventions for SSDs are as follows:

- SSDs are identified by unique two-digit codes within SDs. Unique Australia-wide identification of SSDs is obtained by use of a five-digit code comprising S/T code (digit 1), SD code (digits 2–3) and SSD code (digits 4–5).

For example, Albury 15505 (in New South Wales) and Wodonga 24505 (in Victoria).

- SSD code 88 has been reserved for special purposes (see Chapter 9, p. 43).
- In the Main Structure, SSD codes are arranged in ascending numerical order within an SD. Gaps have been provided between the codes for future expansion or change.

*Statistical Division (SD)*

The SD is a general purpose spatial unit and is the largest and most stable spatial unit within each S/T in the Main Structure.

SDs consist of one or more SSDs. In aggregate, they cover Australia (as defined in Chapter 1, p. 5) without gaps or overlaps. SDs aggregate to form S/Ts (see ASGC Structural Chart, Chapter 1, p. 4).

In this edition of the ASGC, there are 66 SDs in Australia including one SD for the three Territories of Jarvis Bay, Christmas Island and Cocos (Keeling) Islands.

*Delimitation of SDs*

The current basis for delimiting SDs was determined by the 31st and 33rd Conferences of Statisticians of Australia in 1969 and 1973. The delimitation criteria are as follows:

- SDs should ideally be delimited on the basis of socioeconomic criteria and should, where possible, embrace contiguous whole local government areas.
- SD boundaries so delimited should be changed only at infrequent intervals, for example, at periods of 15–20 years.

*Delimitation of SDs**continued*

- SD boundaries should be determined in time for use in the next Population Census if practicable.
- A Capital City SD (currently one in each capital city) should be defined, after consultation with planners, to contain the anticipated development of the city for a period of at least 20 years. This fixed SD boundary — as distinct from the moving urban centre boundary — delimits an area which is stable for general statistical purposes. It represents the city in a wider sense. This delimitation procedure cannot be applied to the separate urban centres within a Capital City SD.
- SDs outside a capital city should be defined as a relatively homogeneous region characterised by identifiable social and economic links between the inhabitants and between the economic units within the region, under the unifying influence of one or more major towns or cities.

More specifically, the SDs within the individual S/T have been delimited as follows:

- In New South Wales, SDs correspond to proclaimed Government Regions with the exception that North Coast Region consists of the SDs of Richmond-Tweed and Mid-North Coast. These Regions were delimited to maximize the degree of socioeconomic interactions within each Region. Information on transport patterns, telephone traffic between major cities and towns, retail shopping, fresh goods marketing, provincial newspaper circulation areas and coverage of principal radio stations were all used in delimiting these boundaries.
- In Victoria, the SDs prior to 1995 generally corresponded to State Planning Regions adopted by the Victorian Government in October 1981. However, following the restructuring of local government in that State during 1994 and 1995, the SDs were redefined to accord with the general considerations and criteria outlined above.
- In Queensland, formal State Planning Regions have been abolished. SDs are used on an informal basis for State Government planning purposes where relevant. SD delimitation follows the general criteria outlined above.
- In South Australia, State Planning Regions, as proposed by the Committee on Uniform Regional Boundaries for Government Departments (CURB), were adopted by the South Australia Government in 1976. CURB Regions were based on such factors as: population density and distribution, socioeconomic characteristics, political boundaries, government service areas, newspaper circulation, retail trading patterns, etc. Prior to 1998, South Australian SDs did not always correspond to CURB Regions but they always aggregated to these Regions. However, following the restructuring of local government in South Australia in 1996 and 1997, the SDs were redefined to accord with the general considerations and criteria outlined above.
- In Western Australia, State Planning Regions, as proposed by the State Statistical Coordination Committee, were adopted by the Western Australia Government in January 1976. SDs in Western Australia correspond to these Regions. The Perth Metropolitan Region is delimited to be consistent with the overall concepts and planning of Perth and to take into account LGA and CD boundaries. Rural Regions on the other hand are delimited based on the socioeconomic interest of the community; the character of natural resource; the distribution of population and industries; town size; road and railway systems; and production and marketing practices.

*Delimitation of SDs**continued*

- In Tasmania, SD delimitation follows the general considerations and criteria outlined above. They are considered satisfactory for the purpose of State Government planning.
- In the Northern Territory, SDs are based on Territory Government Administrative Regions, and are consistent with the general considerations and criteria for their delimitation described above.
- In the Australian Capital Territory, SD delimitation follows the general considerations and criteria outlined above.
- In the Other Territories, the SD has been delimited to represent the aggregated area of the Territories of Jervis Bay, Christmas Island and Cocos (Keeling) Islands.

*SD name*

SD names tend to indicate their generalised region (e.g. Far North in Queensland). SD names are unique only within an S/T as a small number of SD names are replicated between the states (see example below). SD names become unique when used in conjunction with their SD codes or referenced to their respective state code. One Off-Shore Areas & Migratory SD is defined for each S/T except the Australian Capital Territory and the Other Territories.

Example:

Central West (in New South Wales and Queensland)

Northern (in New South Wales, Queensland, South Australia and Tasmania)

South West (in Queensland and Western Australia)

South Eastern (in New South Wales and Western Australia)

*SD code*

The coding conventions for SDs are as follows:

- SDs are identified by unique two-digit codes within an S/T. Unique Australia-wide identification of SDs requires a three-digit code comprising S/T code (digit 1) and SD code (digits 2–3).

Example:

Adelaide 405

Kimberley 545

- The SD code 85 is reserved for Off-Shore Areas & Migratory SDs and the SD code 88 has been reserved for special purposes (see Chapter 9, p. 44).
- In the Main Structure, SD codes are arranged in ascending numerical order within an S/T. Gaps have been provided between the codes for future expansion or change.

*State and Territory (S/T)*

The S/T is the largest spatial unit in the Main Structure and in the ASGC.

Six states and five territories are recognised in the ASGC: New South Wales, Victoria, Queensland, South Australia, Western Australia, Tasmania, Northern Territory, Australian Capital Territory, Jervis Bay Territory and the external Territories of Christmas Island and Cocos (Keeling) Islands.

These spatial units are political entities with fixed boundaries. Except for the last three mentioned territories, the total area of each S/T, including their off-shore islands, is used for statistical purposes as a separate spatial unit in the ASGC. Jervis Bay Territory, and the Territories of Christmas Island and Cocos (Keeling) Islands are included as one spatial unit at the S/T level under the category of Other Territories.

*State and Territory (S/T)*  
*continued*

S/Ts consist of one or more SDs. In aggregate, they cover Australia (as defined in Chapter 1, p. 5) without gaps or overlaps.

S/Ts are identified by unique one-digit codes within Australia as follows:

<i>Code</i>	<i>S/T</i>
1	New South Wales
2	Victoria
3	Queensland
4	South Australia
5	Western Australia
6	Tasmania
7	Northern Territory
8	Australian Capital Territory
9	Other Territories

This coding order has been widely used in the ABS and other organizations as a standard for many years. The order was reviewed when Western Australia displaced South Australia as the fourth most populous state. Citing the Commonwealth Table of Precedence, which adopted a revised listing such that any textual material having protocol significance should list Western Australia before South Australia, some users requested the code for Western Australia be changed to four and South Australia to five. For the ASGC however, the above order was maintained to ensure historical continuity, to reduce potential errors in data handling and interpreting, and to avoid costs associated with changing existing systems.



CHAPTER **3** LOCAL GOVERNMENT AREA STRUCTURE .....

**CONTENTS**

	<i>page</i>
Purpose .....	18
The Structure .....	18
The Spatial Units .....	19

PURPOSE

The LGA Structure shows the relationship between LGAs and SLAs. This relationship can be one LGA to one SLA or one LGA to many SLAs.

The LGA Structure is separate from the Main Structure because:

- Unlike spatial units in the Main Structure, LGAs do not cover the whole of Australia
- Unlike SLAs which aggregate to form SSDs and SDs, some LGAs do not wholly fit within an SSD and an SD (e.g. Gold Coast City in Queensland).

THE STRUCTURE

*Incorporated areas only*

The LGA Structure covers only incorporated areas of Australia. Incorporated areas are legally designated parts of states and territories over which incorporated local governing bodies have responsibility. The major areas of Australia not administered by incorporated bodies are the northern parts of South Australia, most of the Northern Territory and all of the Australian Capital Territory and the Other Territories.

In Population Census years the LGA Structure has four levels of hierarchy, in ascending order these are: CDs–SLAs–LGAs–S/Ts (Incorporated Areas). In non-census years CDs are not defined and consequently the LGA Structure has only three levels: SLAs–LGAs–S/Ts (Incorporated Areas). The spatial units in each level relate to each other in a straightforward manner: LGAs comprise one or more whole SLAs and SLAs comprise one or more whole CDs.

*Processing LGAs for the ASGC*

LGAs are proclaimed by state and territory government authorities and changes are gazetted throughout the year. The ABS has broadened the categories of legislation used to define local government areas for statistical purposes, to include the Indigenous Council areas in the states and Northern Territory.

LGAs are used as the base on which SLAs are defined. Because this definition process takes time, LGAs gazetted during the year leading up to an ASGC edition cannot always be included in that edition. For instance, complex LGA changes which result in complicated redesign of SLAs, or changes gazetted too close to the effective date of 1 July of an ASGC edition, may have to be included in a later edition.

*Table*

The current LGA Structure, down to SLA level, is shown in Chapter 13, The Classification Structures.

For example:

- Local Government Areas and Statistical Local Areas — Alphabetic

S/T	LGA Name	LGA	SLA Name	SD	SSD	SLA
1	Albury (C)	10050	Albury (C)	155	15505	155050050
1	Armidale Dumaresq (A)	10110				
1			Armidale Dumaresq (A) - City	130	13015	130150111
1			Armidale Dumaresq (A) Bal	130	13015	130150112

Note that there is no SD or SSD code for the LGA because LGAs are not part of the Main Structure. This table also shows SLAs which cover unincorporated areas and are therefore not part of the LGA Structure.

*Table continued*

For example:

S/T	LGA		SLA	SD	SSD	SLA
	Name	LGA	Name			
1			Unincorp. Far West	160	16010	160108809

## THE SPATIAL UNITS

See Chapter 2, pp. 7–9.

*Census Collection District  
(CD)*

*Statistical Local Area  
(SLA)*

See Chapter 2, pp. 9–12.

*Local Government Area  
(LGA)*

An LGA included in the ASGC LGA Structure is a spatial unit which represents the whole geographical area of responsibility of an incorporated Local Government Council, an Aboriginal or Island Council in Queensland, or a CGC in the Northern Territory.

An LGA consists of one or more SLAs. LGAs aggregate directly to form the incorporated areas of S/Ts (see ASGC Structural Chart, Chapter 1, p. 4). In this edition of the ASGC, there are 667 LGAs defined.

*Delimitation of LGAs*

The creation and delimitation of LGAs is the responsibility of the state and territory Governments. The number of LGAs, their names and their boundaries vary over time.

Local government bodies perform a wide range of functions in the areas they administer. These functions are defined in legislation such as:

- The Local Government Acts in each state and the Northern Territory
- The Indigenous Council Acts in each state and the Northern Territory
- Specific Acts and regulations establishing Local Government Areas in Queensland, *City of Brisbane Act 1924*, and the Commonwealth Aluminium Corporation Pty Limited Agreement (Weipa Town Area) Regulation 1994.

*LGA status*

In all states and the Northern Territory each incorporated area has an official status. In this ASGC edition, the various LGA status types currently in use are:

- New South Wales: Cities (C) and Areas (A)
- Victoria: Cities (C), Rural Cities (RC), Boroughs (B) and Shires (S)
- Queensland: Cities (C), Shires (S), Towns (T) and Island Councils (IC)
- South Australia: Cities (C), Rural Cities (RC), Municipalities/Municipal Councils (M), District Councils (DC), Regional Councils (RegC) and Aboriginal Councils (AC)
- Western Australia: Cities (C), Towns (T) and Shires (S)
- Tasmania: Cities (C) and Municipalities (M)
- Northern Territory: Cities (C), Towns (T), Community Government Councils (CGC) and Shires (S).

*LGA name*

In the LGA Structure LGA names are contracted. A suffix also indicates the LGA status.

*LGA name continued*

Example:

City of Albury	Albury (C)
District Council of Copper Coast	Copper Coast (DC)

LGA names are not unique across states and territories (e.g. Campbelltown (C) is duplicated between New South Wales and South Australia). An LGA name will become unique when used in conjunction with a state code, or its LGA code.

*LGA code*

LGAs are identified by four-digit codes as follows:

- Codes are unique only within an S/T. For unique Australia-wide LGA code identification, the four-digit code must be preceded by the S/T code. All LGA codes end with the digit 0.
- Where an LGA corresponds to an SLA, the LGA code and the SLA code are identical.
- Where an LGA consists of more than one SLA, generally the first three digits of the LGA code and the SLA code are identical.

For example, the LGA Latrobe (M) has two SLAs.

The exceptions to this rule are explained in special case LGA codes below.

*Special case LGA codes*

When an LGA consists of many component SLAs, it becomes impossible to maintain a three-digit link between the LGA code and the SLA codes. This occurs for the LGAs of: Queensland — Brisbane (C), Gold Coast (C), Logan (C), Pine Rivers (S), Redland (S), Caboolture (S), Maroochy (S), Ipswich (C), Cairns (C), Thuringowa (C) and Townsville (C); and for the Northern Territory — Darwin (C) and Palmerston (T).

For example, the LGA of Brisbane (C) in Queensland is split into 158 SLAs, including:

Acacia Ridge 1001  
Yeronga 1648  
Zillmere 1653

*State/Territory (S/T)*

See Chapter 2, pp. 15–16.

CHAPTER **4**                      **STATISTICAL DISTRICT STRUCTURE** .....

**CONTENTS**

	<i>page</i>
Purpose .....	22
The Structure .....	22
The Spatial Units .....	22

PURPOSE

The S Dist. Structure maintains a list of selected, significant, predominantly urban areas in Australia which are not located within a Capital City SD (see Chapter 2, p. 14). S Dists enable comparable statistics to be produced about these selected urban areas. In the main, the structure is used to report intercensal population estimates.

S Dists are maintained as a separate structure from the Main Structure because:

- the total area of S Dists does not cover the whole of Australia
- some S Dists straddle S/T boundaries (e.g. the Gold Coast-Tweed S Dist. lies partly in Queensland and partly in New South Wales).

THE STRUCTURE

The S Dist. Structure has four levels of hierarchy in census years, comprising in ascending order: CDs–SLAs–SSDs–S Dists. In non-census years, with CDs undefined, it has only three levels of hierarchy (see ASGC Structural Chart, Chapter 1, p. 4).

In this structure, CDs, SLAs and SSDs are confined to those which fall within S Dists. The spatial units relate to each other through aggregation or disaggregation. For example, CDs aggregate to SLAs while SLAs are disaggregates of SSDs. The spatial units within each level of the S Dist. Structure do not collectively cover the whole of Australia.

Table

The current S Dist. Structure, down to SLA level, is shown in Chapter 13 — The Classification Structures.

For example:

- Statistical District Structure

(showing three hierarchical levels: S Dist.–SSD–SLA)

<i>SDIST</i>	<i>SSD</i>	<i>SLA</i>	<i>NAME</i>
1003			NEWCASTLE (NSW)
	<b>11005</b>		<b>Newcastle</b>
		1720	Cessnock (C)
		4650	Lake Macquarie (C)
		5050	Maitland (C)
		5901	Newcastle (C) - Inner
		5902	Newcastle (C) - Remainder
		6400	Port Stephens (A)

THE SPATIAL UNITS

See Chapter 2, pp. 7–9.

*Census Collection District (CD)*

*Statistical Local Area (SLA)*

See Chapter 2, pp. 9–12.

*Statistical Subdivision (SSD)*

See Chapter 2, pp. 12–13.

*Statistical District*  
(S Dist.)

S Dists are predominantly urban areas, the boundaries of which are designed to contain the anticipated urban spread of the area for at least 20 years. They are generally defined as containing an urban centre population of 25,000 or more.

S Dists consist of one or more SSDs. S Dists do not aggregate to any higher level spatial units (see ASGC Structural Chart, Chapter 1, p. 4).

There are 35 S Dists in this edition of the ASGC. Three of these straddle two states: Albury-Wodonga (New South Wales/Victoria), Gold Coast-Tweed (Queensland/New South Wales) and Canberra-Queanbeyan (Australian Capital Territory/New South Wales).

*Delimitation of S Dists*

The criteria for delimiting S Dists are as follows:

- S Dists consist of one or more urban centres (outside Capital City SDs) in close proximity with a population of 25,000 or more
- S Dist. boundaries are defined in anticipation of urban development of at least 20 years
- S Dists consist of one or more SSDs
- S Dists may cut across LGA boundaries
- S Dists may cut across S/T boundaries
- an S Dist. may be delimited for an urban centre with less than 25,000 population, where the ABS can determine a demand for intercensal population estimates for the area and the existing LGA/SLA boundaries are inadequate for this purpose.

*S Dist. name*

S Dist. names include a suffix which identifies the state(s)/territory in which the S Dist. is located.

Example:

Newcastle (NSW)

Albury-Wodonga (NSW/VIC)

*S Dist. code*

S Dists are identified by four-digit codes which are unique within Australia. The first two digits indicate the S/T(s) in which the S Dist. is located. For the three S Dists which cover two states, the first digit is the code of the predominant state and the second digit is the code of the other state. For the other S Dists which fall entirely within one S/T, the first digit is the S/T code and the second digit is 0. The last two digits are allocated in ascending numerical order. Gaps are left between codes for future expansion.

Example:

Newcastle (New South Wales) 1003

Albury-Wodonga (New South Wales/Victoria) 1218

Gold Coast-Tweed (Queensland/New South Wales) 3139

Canberra-Queanbeyan (Australian Capital Territory/New South Wales) 8196

CHAPTER **5**                      **STATISTICAL REGION STRUCTURE** .....

**CONTENTS**

	<i>page</i>
Purpose .....	25
The Structure .....	25
The Spatial Units .....	26



PURPOSE

The SR Structure has been in use since 1986 for the production of standard statistical outputs from Population Censuses and labour force surveys. Labour Force Surveys use 77 dissemination regions for the publication of labour force data. For further information on the current regions see *Information Paper: Labour Force Survey Sample Design, November 2002* (cat. no. 6269.0).

SRs are maintained as a separate structure from the Main Structure because of the complex manner in which they relate to SSDs and SDs. For example, SRs can be whole SSDs, aggregates of SSDs, or part of an SSD. Similarly they can be whole SDs, aggregates of SDs or part of an SD. SRs can also be as large as a state or territory. SRs are aggregates of SLAs.

THE STRUCTURE

The SR Structure has six levels of hierarchy in census years, comprising in ascending hierarchical order: CDs–SLAs–SRSs–SRs–MSRs–S/Ts. In non-census years, with CDs undefined, it has only five levels of hierarchy (see ASGC Structural Chart, Chapter 1, p. 4).

The spatial units in adjoining levels relate to each other by aggregation and disaggregation. For example, SRSs aggregate to SRs while SRs are disaggregates of MSRs. The spatial units within each level of the SR Structure cover the whole of Australia (as defined in Chapter 1, p. 5) without gaps or overlaps.

Table

Detailed tables of the SR Structure are shown in Chapter 13 — The Classification Structures.

For example:

- Statistical Region Structure — Broad

(showing three hierarchical levels: S/T–MSR–SR)

S/T	MSR	SR	Name
1			NEW SOUTH WALES
	<b>1</b>		<b>Sydney</b>
		04	Inner Sydney
		08	Eastern Suburbs
		12	St George-Sutherland
		16	Canterbury-Bankstown

For example:

- Statistical Region Structure — Detailed

(showing five hierarchical levels: S/T–MSR–SR–SRS–SLA)

S/T	MSR	SR	SRS	SLA	Name
1					NEW SOUTH WALES
	<b>1</b>				<b>Sydney</b>
		04			Inner Sydney
			1		Inner Sydney
				1100	Botany Bay (C)
				4800	Leichhardt (A)

THE SPATIAL UNITS

*Census Collection District (CD)*

See Chapter 2, pp. 7–9.

*Statistical Local Area (SLA)*

See Chapter 2, pp. 9–12.

*Statistical Region Sector (SRS)*

SRSs consist of one or more adjoining SLAs and in all but three cases equate to one or more adjoining SSDs.

Example:

SRS SSD

Mornington

Peninsula Frankston City

Mornington

Peninsula Shire

The three exceptions are:

- nine of the 17 SRSs in the Brisbane MSR are smaller than an SSD
- South and East Moreton Balance SRS in Queensland is smaller than an SSD. It equates with the SLA of Beaudesert (S) - Pt B
- North and West Moreton SRS in Queensland equates with two SSDs minus the SLA of Beaudesert (S) - Pt B.

Although SRSs are subdivisions of SRs, most SRSs equate with SRs. Exceptions to this generalised rule include the SRSs in the Hunter, Illawarra, Mackay-Fitzroy-Central West, Northern-North West, South and East Moreton, Darling Downs-South West, Tasmania and Northern Territory SRs and the SRSs in the Brisbane MSR. SRSs are used primarily for disseminating selected labour force statistics. SRSs have also been used to present a range of regional statistics not incorporated in the Main Structure.

*Statistical Region Sector*  
(SRS) *continued*

Example:

SR SRS  
Brisbane City Inner Ring  
City Core  
Northern Inner  
Eastern Inner  
Southern Inner  
Western Inner  
Brisbane City Outer Ring  
Northern Outer  
Eastern Outer  
Southern Outer  
Western Outer

There are 88 SRSs in this edition of the ASGC.

*SRS code*

SRSs are identified by five-digit codes. Each code consists of S/T code (digit 1), MSR code (digit 2), SR code (digits 3–4) and SRS code (digit 5).

Example:

Mornington Peninsula (21281)

Only digits 1, 3–4 and 5 are required for unique identification within Australia.

*Statistical Region (SR)*

SRs consist of one or more SSDs in all but three cases. The three exceptions are:

- Brisbane City Inner Ring SR and the Brisbane City Outer Ring SR are smaller than an SSD. Collectively they form the Brisbane City SSD
- South and East Moreton SR comprises one SSD plus the SLA of Beaudesert (S) - Pt B
- North and West Moreton SR equates with two SSDs minus the SLA of Beaudesert (S) - Pt B.

In the capital cities of the five larger states of New South Wales, Victoria, Queensland, South Australia and Western Australia, SRs are smaller than SDs and aggregate to form the respective capital city SDs. Outside of the capital cities in these S/Ts, SRs consist of one or more adjoining SDs.

In Tasmania, Northern Territory, Australian Capital Territory and Other Territories, SRs are the entire S/Ts.

There are 64 SRs in this edition of the ASGC.

*SR code*

SRs are identified by four-digit codes as follows:

- Each code consists of S/T code (digit 1), MSR code (digit 2) and SR code (digits 3–4).

Example:

South and Eastern Moreton 3964  
Gosford-Wyong 1156

- The SR code 98 has been reserved for special purposes (see Chapter 9, p. 43).

<i>Major Statistical Region (MSR)</i>	<p>Each of the five larger states of New South Wales, Victoria, Queensland, South Australia and Western Australia consists of two MSRs. One MSR equates with the capital city SD and the other with the balance of the state. The other S/Ts have one MSR each with each MSR covering the entire area of the S/T.</p> <p>There are 14 MSRs in this edition of the ASGC.</p>
<i>MSR code</i>	<p>MSRs are identified by two-digit codes for unique identification within Australia. Each code consists of an S/T code (digit 1) and an MSR code (digit 2). MSR code 1 represents the capital city MSR in the larger states while code 9 denotes the Balance of State MSR.</p> <p>Example:</p> <p style="padding-left: 40px;">MSR Sydney 11 Balance of New South Wales 19</p>
<i>Delimitation of MSR, SR, SRS</i>	<p>One of the main uses of these spatial units is to report statistics from the Labour Force Surveys. These units were established following analyses of data from Censuses of Population and Housing, consultation with users of labour force data, consideration of minimum regional population levels required to yield reliable estimates, and the need for consistency with other statistical collections.</p> <p>Population considerations dictate that Tasmania, Northern Territory, Australian Capital Territory and Other Territories cannot be dissected into two MSRs (as in the other states) as their populations are too small.</p> <p>The minimum population size of a region for which labour force statistics are published depends on a number of factors. The prime determinant is the reliability of data based on the population size of the region and the sampling fraction of the S/T. Unlike state and MSR level data, estimates at lower geographic levels are not constrained to conform to independently estimated population totals. Estimates for regions are also based on considerably smaller samples. For these reasons, regional estimates may be subject to high relative standard errors. Other factors that may be considered are how well the region fits with the classification structure of the S/T, how homogenous the labour force is in the region, and the uses to which the data may be put.</p>
<i>State/Territory (S/T)</i>	See Chapter 2, pp. 15–16.

CHAPTER **6**                      **URBAN CENTRE — LOCALITY STRUCTURE** .....

**CONTENTS**

	<i>page</i>
Purpose .....	30
The Structure .....	30
The Spatial Units .....	31

PURPOSE

The UC/L Structure groups CDs together to form defined areas according to population size criteria. The resulting areas are known as Urban Centres or Localities. Population counts (place of enumeration) from the latest Census of Population and Housing are used to define the UC/L Structure which means this classification structure is only current at the time of the Census. Both the Urban Centre and the Locality spatial units are made up of one or more contiguous CDs. As the UC/L Structure relates to CDs within defined areas only, the structure, in aggregate, does not cover all of Australia.

The UC/L Structure is used for the production of standard ABS statistical outputs from Population Censuses such as *Selected Social and Housing Characteristics for Urban Centres and Localities* (cat. nos 2016.0–7), *CDATA 2001* (cat. nos 2019.0.30.001–2019.8.30.001).

The UC/L Structure is separate from the Main Structure because:

- the boundaries do not generally coincide with SLAs and the higher level spatial units in the Main Structure
- its total area covers only part of Australia.

THE STRUCTURE

The UC/L Structure is defined at Population Census times only. It comprises in ascending hierarchical order: CDs–Urban Centres/Localities.

CDs within this structure are confined to those within defined Urban Centre and Locality boundaries. As a consequence, Urban Centres and Localities aggregate to cover only part of a state or territory and thus the structure covers part of Australia only.

Urban Centres may be bisected by an S/T boundary. Where this occurs each portion of the urban centre is separately identified and is included in the Urban Centre/Locality Structure for the relevant S/T. For example, the urban centre of Albury-Wodonga is partly in New South Wales and partly in Victoria. One part is shown under New South Wales and the other under Victoria.

Table

Urban Centres and Localities are delimited by the use of actual population counts after each Census is conducted. The Urban Centres and Localities determined following the 2001 Census are listed in the publication *Statistical Geography: Volume 3 — Australian Standard Geographical Classification (ASGC) Urban Centres/Localities, 2001* (cat. no. 2909.0).

Example:

S/T	UC/L	NAME
<b>1</b>	<b>NEW SOUTH WALES</b>	
	00200	Aberdeen
	00400	Adaminaby (L)

In this table, Urban Centre and Locality names are listed alphabetically and UC/L codes are arranged in ascending numerical order within each S/T. The suffix (L) is shown after Locality names to distinguish Localities from Urban Centres.

## THE SPATIAL UNITS

See Chapter 2, pp. 7–9.

*Census Collection District  
(CD)*

*Urban Centre/Locality  
(UC/L)*

In broad terms, an Urban Centre is a population cluster of 1,000 or more people while a Locality is a population cluster of between 200 and 999 people. For statistical purposes, people living in Urban Centres are classified as urban while those in Localities are classified as rural.

Each Urban Centre/Locality has a clearly defined boundary and comprises one or more whole CDs. Urban Centres/Localities are redefined at each Population Census.

*Delimitation of Urban  
Centres and Localities*

The delimitation criteria for UC/Ls are based on those developed in 1965 by Dr GJR Linge from the Australian National University. The criteria that are currently in force have been adopted and subsequently amended by the Conferences of Statisticians of Australia in 1965 and 1969 and the Review of ABS Statistical Geography in 1988.

*Delimitation of Urban  
Centres with 20,000 or  
more people*

The criteria are as follows:

- Each Urban Centre with a population of 20,000 or more is to consist of a cluster of contiguous urban CDs and other urban areas. CDs classified as urban include the following:
  - All contiguous CDs which have a population density of 200 or more persons per square kilometre shall be classified as urban. Consequently State, SD, LGA and other administrative boundaries shall be disregarded in determining whether a CD should be included within the Urban Centre.
  - A CD consisting mainly of land used for factories, airports, small sports areas, cemeteries, hostels, institutions, prisons, military camps or certain research stations shall be classified as urban if contiguous with CDs which are themselves urban.
  - A CD consisting mainly of land used for large sporting areas, large parks, explosives handling and munitions areas, or holding yards associated with meatworks and abattoirs shall be classified as urban only if it is bordered on three sides by CDs which are themselves classified as urban.
  - Any area which is completely surrounded by CDs which are urban must itself be classified as urban.
  - Where an Urban Centre of 20,000 or more population is separated from another urban area by a gap in urban development of less than three kilometres (by the shortest railway or road distance), the gap shall be bridged by classifying a connecting CD as urban, and therefore treating the urban areas as one. If the gap is three or more kilometres (and whether or not it is comprised mainly of reserved land or a natural barrier) the urban areas shall remain separate.
  - Any area included in an Urban Centre in 1971 or thereafter under the provisions of these criteria shall continue to be so included, unless the population of the Urban Centre falls below 20,000, in which case these criteria will cease to apply.
  - If a CD was incorrectly included (for whatever reason) in a Linge area at a previous census, then it should be excluded at the next census unless it now meets the criteria.

*Delimitation of Urban Centres with 20,000 or more people continued*

- Large peripheral CDs in growth areas may be fragmented; and insofar as the availability of visible boundary features allows, the fragments so created shall be as near square-shaped as possible, contain at least 100 persons at the next census and be of such a size that they will contain a collector’s workload when fully developed. For the purpose of delimiting Urban Centres such fragments shall be regarded as CDs.

*Delimitation of Urban Centres with 1,000 to 19,999 people*

Each Urban Centre with a population between 1,000 and 19,999 is to be delimited as follows:

- The Urban Centre shall be delimited subjectively by the inspection of aerial photographs, by field inspection and/or by consideration of any other information that is available.
- All contiguous urban growth is to be included (even if this would not necessarily occur if the density criterion were applied), together with any close but non-contiguous development which could be clearly regarded as part of the Urban Centre. However, for Urban Centres which contain a population approaching 20,000 the objective criteria applied for Urban Centres with 20,000 people should also be considered.

*Delimitation of Localities*

Localities are to be delimited as follows:

- All population clusters of less than 1,000 population and whose population is expected to reach 200 by the next census are to be examined for boundary delineation.
- The following criteria must be satisfied before a boundary is drawn around a Locality. It must:
  - contain a non-farm population of at least 200 people but not more than 999 by the next census
  - have a minimum of 40 occupied non-farm dwellings with a discernible urban street pattern
  - have a discernible nucleus of population.
- If there is some doubt that a Locality will reach the minimum population of 200 people then a boundary should still be drawn around the Locality.
- Where, in the case of defence camps, construction camps, etc. it is anticipated that the cluster will not exist at two consecutive censuses, these camps should not be bounded.
- The Localities shall be delimited subjectively, by the use of the latest available aerial photographs, by field inspection and/or by consideration of any other information that is available.

*Subjective guidelines*

Guidelines for the drawing of subjectively determined UC/L boundaries are as follows:

- Wide rather than narrow boundaries are to be used to ensure inclusion of all urban or built-up areas. Some rural area can be included in an Urban Centre, if necessary, to ensure that the boundary encompasses all the urban area. However, this guideline should be interpreted in the light of the ones that follow.



*Subjective guidelines  
continued*

- Continuity of urban development is a major consideration. Boundaries are not to be thrown very wide just to include some small non-contiguous area of urban development. (The Linge criterion of three kilometres may be of assistance in this respect in larger Urban Centres of say greater than 10,000–15,000 population).
- Where the subjective boundaries decided upon are contained within a municipal boundary and the remaining area or population is small, the municipal boundary is to be used.
- For previously bounded cities, towns or localities the boundaries are not to be changed lightly. Comparability is to be maintained with the past unless there are significant exclusions (either due to faulty boundaries at the previous census or subsequent development).
- When considering urban land usage, recognition should be given to approved plans.
- Topographic boundaries must be used wherever possible when they are consistent with the above guidelines.

*UC/L name and code*

When Urban Centres cross S/T boundaries, the separate portions of the Urban Centre are uniquely identified and reported in their relevant S/T.

UC/Ls are identified by a five-digit code which is only unique within each State/Territory. Use of UC/L codes in conjunction with S/T codes is necessary before these codes become unique across Australia.

Example:

<i>S/T</i>	<i>UC/L</i>	<i>NAME</i>
<b>1</b>		<b>NEW SOUTH WALES</b>
	00800	Albury-Wodonga (Albury part)
<b>2</b>		<b>VICTORIA</b>
	00400	Albury-Wodonga (Wodonga part)

The codes 00000 and 99999 are reserved as Rural Balance and Off-Shore and Migratory codes, respectively, for the S/Ts NSW, Vic., Qld, SA, WA, Tas. and NT.

The code 99999 is not applicable for the ACT or the OT as off-shore, shipping & migratory CDs are not defined for those Territories. See Chapter 2, p. 9.

*State/Territory (S/T)*

See Chapter 2, pp. 15–16.

CHAPTER **7**                      **SECTION OF STATE STRUCTURE** .....

**CONTENTS**

	<i>page</i>
Purpose .....	35
The Structure .....	35
The Spatial Units .....	35

PURPOSE

The SOS Structure uses population counts from the latest Census of Population and Housing to class CDs as urban or rural. Unlike the UC/L Structure (Chapter 6), the SOS Structure includes all CDs and therefore, in aggregate, the SOS Structure covers all of Australia (as defined in Chapter 1). For the 2001 edition, three of the five different SOS were divided into sub categories based on population size.

The SOS Structure is used for the production of standard statistical outputs from Population Censuses such as *Selected Social and Housing Characteristics for Urban Centres and Localities* (cat. nos 2016.0–7) and *CDATA2001* (cat. nos 2019.0.30.001–2019.8.30.001). It is also used to classify data collected from the labour force surveys.

The SOS Structure is maintained as a separate structure in the ASGC because SOS spatial units do not align with spatial units from any of the other structures.

THE STRUCTURE

The SOS Structure is defined only in census years. It contains three hierarchical levels, comprising in ascending order: CDs–SOS–S/Ts.

In this structure, CDs aggregate to SOS and SOS aggregate to S/Ts without gaps or overlaps. Consequently, the structure covers all of Australia.

Table

The Sections of State determined following the 2001 Census are listed in the publication *Statistical Geography: Volume 1, Australian Standard Geographical Classification (ASGC), 2001* (cat. no. 1216.0). This list provides:

- Section of State Structure: States/Territories, Sections of State (showing only the top two levels of the hierarchy: S/T–SOS)

Example:

S/T    SOS

S/T	SOS	Name
<b>1</b>		<b>New South Wales</b>
	0	Major Urban
	1	Other Urban
	2	Bounded Locality
	3	Rural Balance
	4	Migratory

THE SPATIAL UNITS

*Census Collection District (CD)*

See Chapter 2. pp. 7–9.

*Sections of State (SOS)*

Within a state or territory, each SOS represents an aggregation of non-contiguous geographical areas of a particular urban/rural type. The categories are:

- Major Urban: this category provides for a further three categories of urban areas (Urban Centres from the UC/L Structure) based upon population ranges of 1,000,000 or more, 250,000 to 999,999, and 100,000 to 249,999



*Sections of State (SOS)*

*continued*

- Other Urban: this category provides for a further five categories of urban areas (Urban Centres from the UC/L Structure) based upon population ranges of 50,000 to 99,999, 20,000 to 49,999, 10,000 to 19,999, 5,000 to 9,999, and 1,000 to 4,999
- Bounded Locality: this category provides for a further two categories of rural areas (Localities from the UC/L Structure) with a population of 500 to 999 and 200 to 499
- Rural Balance: the remainder of the S/T
- Migratory: areas composed of off-shore, shipping and migratory CDs (see Chapter 2, p. 9).

*SOS code*

SOS are identified by unique two-digit codes within each S/T. For unique Australia-wide identification, each two-digit SOS code has to be used in conjunction with the S/T code.

*State/Territory (S/T)*

See Chapter 2, pp. 15–16.



CHAPTER **8**                      **REMOTENESS STRUCTURE** .....

**CONTENTS**

	<i>page</i>
Purpose .....	38
The Structure .....	38
The Spatial Units .....	38

PURPOSE

The final structure listed in the ASGC is the Remoteness Structure (see ASGC Structural Chart, Chapter 1, p. 4). The first edition of the ASGC to include a structure describing Australia in terms of a measurement of Remoteness was ASGC Edition 2001. The Remoteness Structure includes all CDs and therefore, in aggregate, it covers the whole of Australia (as defined in Chapter 1, p. 5). The purpose of the structure is to classify CDs which share common characteristics of remoteness into broad geographical regions called Remoteness Areas (RAs).

There are six RAs in this structure.

The Remoteness Structure is used for the production of standard ABS statistical outputs from Population Censuses and some ABS surveys.

The Remoteness Structure is maintained as a separate structure in the ASGC because the spatial units (RAs) do not align with those from any of the other structures.

THE STRUCTURE

The Remoteness Structure is defined only in census years, commencing with the census year 2001. It contains three hierarchical levels, comprising in ascending order: CDs–RAs–S/Ts.

In this structure, CDs aggregate to RAs and RAs aggregate to S/Ts without gaps or overlaps. Consequently the structure covers all of Australia.

Table

The Remoteness Structure determined for the 2001 Census is listed in the publication *Statistical Geography: Volume 1 Australian Standard Geographical Classification (ASGC), 2001* (cat. no. 1216.0). The listing provides:

- Remoteness Structure: States/Territories, Remoteness Areas (showing only the top two levels of the hierarchy: S/T–RA)

Example:

S/T	RA	Name
<b>1</b>		<b>New South Wales</b>
	0	Major Cities of Australia
	1	Inner Regional Australia
	2	Outer Regional Australia
	3	Remote Australia
	4	Very Remote Australia
	5	Migratory

THE SPATIAL UNITS

*Census Collection District (CD)*

See Chapter 2, pp. 7–9.

*Remoteness Area (RA)*

Within a S/T, each RA represents an aggregation of non-contiguous geographical areas which share common characteristics of remoteness. While statistical data classed to this structure may be available by S/T, characteristics of remoteness are determined in the context of Australia as a whole. Therefore, not all RAs are represented in each S/T. The categories are:

*Remoteness Area (RA)**continued*

- Major Cities of Australia: CDs with an average Accessibility/Remoteness Index of Australia (ARIA) index value of 0 to 0.2
- Inner Regional Australia: CDs with an average ARIA index value greater than 0.2 and less than or equal to 2.4
- Outer Regional Australia: CDs with an average ARIA index value greater than 2.4 and less than or equal to 5.92
- Remote Australia: CDs with an average ARIA index value greater than 5.92 and less than or equal to 10.53
- Very Remote Australia: CDs with an average ARIA index value greater than 10.53
- Migratory: composed of off-shore, shipping and migratory CDs (see Chapter 2, p. 9).

*Delimitation of Remoteness Areas*

The delimitation criteria for RAs are based on the Accessibility/Remoteness Index of Australia (ARIA) developed by the Commonwealth Department of Health and Aged Care (DHAC) and the National Key Centre For Social Applications of GIS (GISCA). ARIA measures the remoteness of a point based on the physical road distance to the nearest Urban Centre (ASGC 1996) in each of five size classes. For more information on how ARIA is defined see the *Information Papers ABS Views on Remoteness, 2001* (cat. no. 1244.0) and *Outcomes of ABS Views on Remoteness Consultation, Australia* (cat. no. 1244.0.00.001). Also refer to *Census Geography Paper* (cat. no. 03/01), *ASGC Remoteness Classification: Purpose and Use*, available from the ABS web site.

*RA code*

RAs are identified by unique one-digit codes within each state/territory. For unique Australia-wide identification, each RA must be used in conjunction with the S/T code.

*State/Territory (S/T)*

See Chapter 2, pp. 15–16.

CHAPTER **9**                      **SPECIAL PURPOSE ASGC CODES** .....

**CONTENTS**

	<i>page</i>
Purpose .....	41
Main Structure .....	41
Statistical Region Structure .....	43



## PURPOSE

To allow data to be coded when only incomplete locational information is available, a series of special purpose codes has been created for each hierarchical level within the ASGC's Main Structure and for SRs within the SR Structure. These codes are used when people provide limited address details or have no fixed place of abode.

Special purpose codes enable data to be coded to the broadest hierarchical level reported. For example, a reported address may be sufficiently detailed to allow it to be coded to a Capital City SD within a S/T, even though it cannot be coded to an SSD within that Capital City SD.

Coding data to a higher level unit in a hierarchical classification without also coding it to the lower levels would cause the data value for the higher unit to no longer equal the sum of data values for the lower units. Special purpose (i.e. dummy area) codes have therefore been created for each hierarchical level in the Main Structure and for SRs within the SR Structure, to which geographically undefined data can be classified.

## MAIN STRUCTURE

In the Main Structure special purpose codes relate to, in ascending hierarchical order: SLAs, SSDs, SDs and S/Ts.

*Special purpose SLA codes*

Four-digit SLA codes ending with 99 are reserved for coding undefined area data to SLA level. The first two digits of undefined SLA codes are normally in the range 00–89.

Example:

0199 Greater Hobart Undefined  
1399 Lyell Undefined

Information required to be coded at SLA level but only able to be coded at SSD level, is coded to the undefined SLA within the defined SSD.

Example:

SD	SSD	SLA
20		Mersey-Lyell
	15	Lyell
		1399 Lyell Undefined

Information required to be coded at SLA level but only able to be coded at SD level, is coded to the undefined SLA of the undefined SSD (see Chapter 9, p. 43) within the defined SD.

Example:

SD	SSD	SLA
05		Sydney
	88	Sydney Undefined
		0099 Sydney Undefined

*Special purpose SLA codes continued*

A number of SLA codes within the range 0099–9999 are reserved for specific applications.

- Code 0099 is reserved for the undefined SLA in each capital city SD.

Example:

S/T	SD	SSD	SLA
1	05	88	0099 Sydney Undefined

- Code 9899 is reserved for the undefined SLA within an undefined SD, within a defined S/T. For example, when information is required to be coded at SLA level but is only able to be coded at the S/T level, it is coded to SLA 9899.

Example:

S/T	SD	SSD	SLA
1	88	88	9899 New South Wales Undefined
8	88	88	9899 Australian Capital Territory Undefined

- Code 9099 is reserved for the undefined SLA within an undefined SD, within an undefined S/T (see next page). For example, when information is required to be coded at SLA level but is only able to be coded at the Australia level, it is coded to SLA 9099. This code is used to code Population Census data when usual residence information is not stated.

Example:

S/T	SD	SSD	SLA
0	88	88	9099 S/T Undefined, Not Stated for census purposes

- Code 9199 is used in 'usual residence' and similarly worded coding where the information is not applicable (e.g. children who had not been born five years ago).

Example:

S/T	SD	SSD	SLA
1	88	88	9199 New South Wales, Not Applicable

- Code 9299 is used in usual residence and similarly worded coding when the information relates to overseas.

Example:

S/T	SD	SSD	SLA
3	88	88	9299 Queensland, Overseas

- Code 9399 is used as a dummy LGA to enable S/T totals to be produced for some LGA output from the Censuses of Population and Housing. In such circumstances, code 9399 equates to the aggregated unincorporated SLAs in each S/T.

Example:

S/T	LGA
7	9399 Northern Territory, Aggregation of unincorporated SLAs

- Code 9499 is used for persons with no fixed place of abode, including children in care, persons in prison etc.

*Special purpose SLA codes continued*

Example:

S/T	SD	SSD	SLA	
4	88	88	9499	South Australia, No fixed abode

*Special purpose SD and SSD codes*

The two-digit code 88 is reserved for coding undefined area information to SSD and SD levels. A dummy SD, with an SD code of 88, exists for every S/T in the Main Structure, except Other Territories. Similarly there is a dummy SSD for every SD, except for Other Territories.

Example:

S/T	SD	SSD	
1			New South Wales
	88		New South Wales Undefined
		05	Sydney
		88	Sydney Undefined

*Special purpose S/T code*

Information is coded to S/T Undefined when address details specify Australia only (i.e. without S/T details). The S/T code for S/T Undefined is 0. This code is also used to code Population Census data when usual residence is not stated.

Example:

S/T	SD	SSD	SLA	
0	88	88	9099	S/T Undefined or for Population Census purposes — Not stated

STATISTICAL REGION  
STRUCTURE

In the SR Structure, special purpose codes relate to SLAs, SRs and S/Ts.

*Special purpose SLA codes*

See Chapter 9, pp. 42–43.

*Special purpose SR codes*

In New South Wales, Victoria, Queensland, South Australia and Western Australia, the two-digit code 98 is reserved for coding undefined area data to the SR level.

Example:

S/T	SR	SLA	
5	98	9899	Western Australia Undefined

In the remaining S/Ts (Tasmania, Northern Territory, Australian Capital Territory, Other Territories) there is only one SR, so undefined SR level information is coded to an undefined SLA within each S/T's one defined SR (code 04).

Example:

S/T	SR	SLA	
8	04	9899	Australian Capital Territory Undefined

*Special purpose S/T code*

See Special purpose S/T code above.

CHAPTER **10**

**USE OF THE ASGC IN PUBLICATION OF ABS  
STATISTICS** .....

**CONTENTS**

	<i>page</i>
Guidelines .....	45

## GUIDELINES

The ASGC was created to allow spatially comparable statistics to be collected and published by the ABS. However, this objective can only be achieved if the ASGC is consistently applied across all statistical work. The following publishing guidelines are therefore used in the ABS:

- Where possible, each table relates to one particular ASGC structure only. This structure is identified in the table heading or a table footnote.
- Where possible, the ASGC structure is represented in full. Omissions of one or more hierarchical levels in one structure are however, permissible. For example, the entire CD level or entire SSD level of the Main Structure may be omitted. All omissions are noted and explained in the publication.
- Partial omissions from an ASGC structure may also be necessary because of confidentiality considerations. When ASGC spatial units have to be combined, the combinations are confined to spatial units which are:
  - within one ASGC structure
  - at the same hierarchical level
  - within one spatial unit at the next hierarchical level.

For example, in the Main Structure, two or more SLAs are combined within an SSD or, two or more SSDs within an SD.

- In certain circumstances it is permissible in one table, to publish statistics which relate to more than one ASGC structure, for example, if statistics are required on LGAs and SDs. Extreme care is required, however, to ensure the statistics being cross-classified cover the same total area. For example, in some states and the Northern Territory, LGAs cover only part of the S/T, while SDs cover the entire S/T. A cross-classification of LGAs within SDs would therefore not be feasible if S/T totals were required. In this case, use of the Main Structure or the SR Structure would be more appropriate.
- ASGC spatial unit names are shown in table stubs or column headings. These should conform with those in the ASGC or authorised ASGC subsets.
- Each file, document or publication containing statistics classified according to the ASGC specifies the applicable ASGC edition. This is necessary to ensure users can compare like areas across different collections.
- Care should be taken in publishing ASGC spatial unit codes. In publications containing combined national, S/T data, ASGC spatial unit codes are quoted in conjunction with spatial unit names or prefixed by S/T codes to allow unique identification throughout Australia.

CHAPTER **11**      **MAINTENANCE OF THE ASGC** .....

**CONTENTS**

	<i>page</i>
Introduction .....	47
Spatial Unit and Code Changes .....	47

## INTRODUCTION

The first edition of the ASGC had an effective date of 5 July 1984 and adopted the geographical areas already in use in the ABS for some time prior to that date. In 1988, the ASGC underwent a review and most of the findings were incorporated into the 1991 edition of the ASGC. A further review of the ASGC commenced in early 1996 and was completed in 1997. This review did not result in any changes to the ASGC spatial units or their delimitation criteria. However a decision was made to review the existing capital city SDs, and S Dists, to ensure they will meet statistical requirements for at least the next twenty years. Sections of State were also reviewed to determine additional classes for the Urban Centres. The outcomes of these reviews were implemented in the ASGC 2001 Edition.

Prior to 1993, the ASGC was updated on an as-needed basis which generally resulted in updates occurring once or twice a year. Since 1994, the ASGC has been updated annually (with the exception of 1997, in which no update occurred) with an effective date of 1 July. The nine editions of the ASGC manual between 1984 and 1990 were known as Edition 1 to Edition 9. By contrast, the five editions between 1991 and 1995 were known as Edition 2.1 to Edition 2.5. From 1996, the ASGC edition is known by the year it becomes effective, e.g. the 2005 Edition.

Earlier editions of the ASGC manual were kept up-to-date by the issue of replacement pages. Editions 1 to 9 formed one series of editions. Similarly, Edition 2.1 was the base edition for the second series of ASGC manuals, which included Editions 2.1 to 2.5. The 1996 and 2001 Editions were published as part of three-volume sets of Statistical Geography publications relating to those census years. The 1998, 1999, 2000, 2002, 2003 and 2004 Editions were each published as a single volume, as is this 2005 Edition.

## SPATIAL UNIT AND CODE CHANGES

Essentially, the ASGC is updated in response to two types of changes:

- Externally controlled spatial unit changes. These changes relate to administrative or political areas which have been adopted as spatial units in the ASGC. The ABS has no control over changes to these types of spatial units. The most usual changes of this type are changes to LGAs made by state and territory governments. These changes can range from LGA boundary variations to the creation or amalgamation of whole LGAs and usually require consequential changes to related ASGC spatial units such as SLAs.
- All other changes. These cover changes to ABS-defined spatial units, such as SLAs created within LGAs or changes to SSD boundaries, or changes to the principles and criteria which govern the delimitation of these spatial units. On occasion, changes of this type are triggered by changes to administrative or political areas described above. More usually, changes of this type result from ad hoc or systematic reviews.

Changes in spatial units are often, though not always, accompanied by changes to the spatial unit codes. Therefore it is important when referencing spatial units in publications or tabulations, to quote the ASGC edition as well as the names and codes of these units. The main causes of spatial unit code changes between ASGC editions are:

- changes to spatial unit areas, especially where changes are significant
- spatial unit name changes, especially in the case of LGAs and SLAs
- consequential changes i.e. where one change forces another
- general code structure revisions.

*Coordination of ASGC  
maintenance*

Maintenance of the ASGC and ASGC-related material and products is shared by the ABS central and state offices. It is coordinated by Geography Section which also has responsibility for the ASGC manual and the National Localities Index (Chapter 12), as well as providing assistance to users.



CHAPTER **12** ASGC-RELATED MATERIAL AND PRODUCTS .....

**CONTENTS**

	<i>page</i>
Introduction .....	50
ASGC-Related Products and Services .....	50

## INTRODUCTION

The ASGC manual is essentially a reference document. Consequently, additional and more specialised ASGC-related material and products are needed to assist application of the ASGC to statistical work. Many of these materials and products are available for sale to ABS clients, as well as for use by ABS personnel. The following is a listing of some of the more important types of related material and products.

ASGC-RELATED  
PRODUCTS AND SERVICES*National Localities Index  
(NLI)*

The *National Localities Index, Australia* (cat. no. 1252.0.55.001) is a coding tool designed to assist users assign the ASGC Main Structure codes to street address information. Once coded to the ASGC Main Structure direct comparisons to other ABS statistical information may be made. The NLI is updated regularly and maintained in accordance with each edition of the ASGC.

The NLI consists of two parts — a Localities Index and a Streets Sub-Index. The Localities Index contains a list of all Localities in Australia. In broad terms, a Locality is a place where people live or work — or say they live or work. Localities are assigned their full ASGC Main Structure code (i.e. S/T, SD, SSD and SLA codes). The majority of Localities lie wholly within one SLA but where they are split between two or more SLAs, street information is recorded in the Streets Sub-Index.

The NLI index files are available as ASCII, comma delimited text files with fixed field lengths, suitable for downloading into personal and mainframe computers. These can be downloaded from the ABS web site free of charge.

*Maps and digital  
boundaries*

Maps depicting past years ASGC boundaries are included in the various editions of this publication from 1996 onwards. Maps depicting the 1981 and 1986 Census Editions were included in the respective Census Publications. Maps of the ASGC Edition 2005 Main Structure are included in this publication. Digital boundaries for 1981 (pre ASGC), 1986 and from 1991 onwards are also available in MapInfo interchange format (.MID .MIF) on several CDROM products.

*Labels and Codes*

Listings of ASGC labels and codes are available for all structures and all editions of the *Australian Standard Geographical Classification* (cat. no. 1216.0.15.001). These are available electronically as ASCII comma delimited text files and can be downloaded from the ABS web site free of charge.

*Conversion listings and  
concordances*

The ABS has developed a large number of concordances between editions of the ASGC and between the various structures. These are available electronically as ASCII comma delimited text files.

Examples of the Concordances available include:

- 2004 SLAs to 2005 LGAs
- 2001 CDs to 2005 SLAs
- 2003 SLAs to 2004 SLAs
- 2001 SLAs to 2001 RAs
- 2001 CDs to 2001 SLAs
- 1996 SLAs to 2001 SLAs
- Postal Area to ASGC Edition 2001.

CHAPTER **13**

**THE CLASSIFICATION STRUCTURES** .....

**CONTENTS**

	<i>page</i>
Main Structure — Broad .....	52
Main Structure — Detailed .....	58
Statistical District Structure .....	79
Local Government Areas and Statistical Local Areas — Alphabetic .....	84
Statistical Region Structure — Broad .....	114
Statistical Regions — Detailed .....	116

**MAIN STRUCTURE — BROAD .....**

## NEW SOUTH WALES, State/Territory, Statistical Divisions, Statistical Subdivisions

S/T	SD	SSD	NAME	S/T	SD	SSD	NAME
1			NEW SOUTH WALES	1			NEW SOUTH WALES
<b>05</b>			<b>Sydney</b>	<b>30</b>			<b>Northern</b>
	05		Inner Sydney		10		Northern Slopes (excl. Tamworth)
	10		Eastern Suburbs		15		Northern Tablelands
	15		St George-Sutherland		20		North Central Plain
	20		Canterbury-Bankstown	<b>35</b>			<b>North Western</b>
	25		Fairfield-Liverpool		01		Dubbo
	30		Outer South Western Sydney		05		Central Macquarie (excl. Dubbo)
	35		Inner Western Sydney		10		Macquarie-Barwon
	40		Central Western Sydney		15		Upper Darling
	45		Outer Western Sydney	<b>40</b>			<b>Central West</b>
	53		Blacktown		05		Bathurst-Orange
	55		Lower Northern Sydney		10		Central Tablelands (excl. Bathurst-Orange)
	60		Central Northern Sydney		15		Lachlan
	65		Northern Beaches	<b>45</b>			<b>South Eastern</b>
	70		Gosford-Wyong		05		Queanbeyan
<b>10</b>			<b>Hunter</b>		10		Southern Tablelands (excl. Queanbeyan)
	05		Newcastle		15		Lower South Coast
	10		Hunter SD Bal		20		Snowy
<b>15</b>			<b>Illawarra</b>	<b>50</b>			<b>Murrumbidgee</b>
	05		Wollongong		05		Wagga Wagga
	07		Nowra-Bomaderry		10		Central Murrumbidgee (excl. Wagga Wagga)
	10		Illawarra SD Bal		15		Lower Murrumbidgee
<b>20</b>			<b>Richmond-Tweed</b>	<b>55</b>			<b>Murray</b>
	05		Tweed Heads		05		Albury
	07		Lismore		10		Upper Murray (excl. Albury)
	10		Richmond-Tweed SD Bal		15		Central Murray
<b>25</b>			<b>Mid-North Coast</b>		20		Murray-Darling
	01		Coffs Harbour	<b>60</b>			<b>Far West</b>
	03		Port Macquarie		10		Far West
	05		Clarence (excl. Coffs Harbour)	<b>85</b>			<b>Off-Shore Areas &amp; Migratory</b>
	10		Hastings (excl. Port Macquarie)		01		Off-Shore Areas & Migratory
<b>30</b>			<b>Northern</b>				
	05		Tamworth				

## VICTORIA, State/Territory, Statistical Divisions, Statistical Subdivisions

S/T	SD	SSD	NAME	S/T	SD	SSD	NAME
2			VICTORIA	2 cont.			VICTORIA
<b>05</b>			<b>Melbourne</b>	<b>25</b>			<b>Wimmera</b>
	05		Inner Melbourne		05		South Wimmera
	10		Western Melbourne		10		North Wimmera
	20		Melton-Wyndham	<b>30</b>			<b>Mallee</b>
	25		Moreland City		05		Mildura Rural City Part A
	30		Northern Middle Melbourne		10		West Mallee
	35		Hume City		15		East Mallee
	40		Northern Outer Melbourne	<b>35</b>			<b>Loddon</b>
	45		Boroondara City		05		Greater Bendigo City Part A
	50		Eastern Middle Melbourne		10		North Loddon
	55		Eastern Outer Melbourne		20		South Loddon
	60		Yarra Ranges Shire Part A	<b>40</b>			<b>Goulburn</b>
	65		Southern Melbourne		05		Greater Shepparton City Part A
	75		Greater Dandenong City		10		North Goulburn
	80		South Eastern Outer Melbourne		15		South Goulburn
	85		Frankston City		20		South West Goulburn
	90		Mornington Peninsula Shire	<b>45</b>			<b>Ovens-Murray</b>
<b>10</b>			<b>Barwon</b>		05		Wodonga
	05		Greater Geelong City Part A		10		West Ovens-Murray
	10		East Barwon		15		East Ovens-Murray
	15		West Barwon	<b>50</b>			<b>East Gippsland</b>
<b>15</b>			<b>Western District</b>		05		East Gippsland Shire
	01		Warrnambool City		15		Wellington Shire
	05		Hopkins	<b>55</b>			<b>Gippsland</b>
	10		Glenelg		05		La Trobe Valley
<b>20</b>			<b>Central Highlands</b>		10		West Gippsland
	05		Ballarat City		20		South Gippsland
	10		East Central Highlands	<b>85</b>			<b>Off-Shore Areas &amp; Migratory</b>
	15		West Central Highlands		01		Off-Shore Areas & Migratory

QUEENSLAND, State/Territory, Statistical Divisions, Statistical Subdivisions

S/T	SD	SSD	NAME	S/T	SD	SSD	NAME
3			QUEENSLAND	3 cont.			QUEENSLAND
<b>05</b>			<b>Brisbane</b>	<b>30</b>			<b>Fitzroy</b>
	05		Brisbane City		05		Rockhampton
	10		Gold Coast City Part A		10		Gladstone
	15		Beaudesert Shire Part A		15		Fitzroy SD Bal
	20		Caboolture Shire Part A	<b>35</b>			<b>Central West</b>
	25		Ipswich City (Part in BSD)		05		Central West
	30		Logan City	<b>40</b>			<b>Mackay</b>
	40		Pine Rivers Shire		05		Mackay City Part A
	45		Redcliffe City		10		Mackay SD Bal
	50		Redland Shire	<b>45</b>			<b>Northern</b>
<b>10</b>			<b>Moreton</b>		05		Townsville City Part A
	05		Gold Coast City Part B		10		Thuringowa City Part A
	15		Sunshine Coast		15		Northern SD Bal
	20		Moreton SD Bal	<b>50</b>			<b>Far North</b>
<b>15</b>			<b>Wide Bay-Burnett</b>		05		Cairns City Part A
	05		Bundaberg		10		Far North SD Bal
	07		Hervey Bay City Part A	<b>55</b>			<b>North West</b>
	10		Wide Bay-Burnett SD Bal		05		North West
<b>20</b>			<b>Darling Downs</b>	<b>85</b>			<b>Off-Shore Areas &amp; Migratory</b>
	01		Toowoomba		01		Off-Shore Areas & Migratory
	05		Darling Downs SD Bal				
<b>25</b>			<b>South West</b>				
	05		South West				

SOUTH AUSTRALIA, State/Territory, Statistical Divisions, Statistical Subdivisions

S/T	SD	SSD	NAME	S/T	SD	SSD	NAME
4			SOUTH AUSTRALIA	4 cont.			SOUTH AUSTRALIA
<b>05</b>			<b>Adelaide</b>	<b>20 cont.</b>			<b>Murray Lands</b>
	05		Northern Adelaide		10		Murray Mallee
	10		Western Adelaide	<b>25</b>			<b>South East</b>
	15		Eastern Adelaide		05		Upper South East
	20		Southern Adelaide		10		Lower South East
<b>10</b>			<b>Outer Adelaide</b>	<b>30</b>			<b>Eyre</b>
	05		Barossa		05		Lincoln
	10		Kangaroo Island		10		West Coast
	15		Mt Lofty Ranges	<b>35</b>			<b>Northern</b>
	20		Fleurieu		05		Whyalla
<b>15</b>			<b>Yorke and Lower North</b>		15		Pirie
	05		Yorke		20		Flinders Ranges
	10		Lower North		25		Far North
<b>20</b>			<b>Murray Lands</b>	<b>85</b>			<b>Off-Shore Areas &amp; Migratory</b>
	05		Riverland		01		Off-Shore Areas & Migratory

## WESTERN AUSTRALIA, State/Territory, Statistical Divisions, Statistical Subdivisions

S/T	SD	SSD	NAME	S/T	SD	SSD	NAME
5			WESTERN AUSTRALIA	5 cont.			WESTERN AUSTRALIA
<b>05</b>			<b>Perth</b>	<b>25 cont.</b>			<b>Midlands</b>
	05		Central Metropolitan		10		Avon
	10		East Metropolitan		15		Campion
	15		North Metropolitan	<b>30</b>			<b>South Eastern</b>
	20		South West Metropolitan		01		Kalgoorlie/Boulder City Part A
	25		South East Metropolitan		05		Lefroy
<b>10</b>			<b>South West</b>		10		Johnston
	01		Mandurah	<b>35</b>			<b>Central</b>
	03		Bunbury		03		Geraldton
	10		Preston		05		Gascoyne
	15		Vasse		10		Carnegie
	20		Blackwood		15		Greenough River
<b>15</b>			<b>Lower Great Southern</b>	<b>40</b>			<b>Pilbara</b>
	05		Pallinup		05		De Grey
	10		King		10		Fortescue
<b>20</b>			<b>Upper Great Southern</b>	<b>45</b>			<b>Kimberley</b>
	05		Hotham		05		Ord
	10		Lakes		10		Fitzroy
<b>25</b>			<b>Midlands</b>	<b>85</b>			<b>Off-Shore Areas &amp; Migratory</b>
	05		Moore		01		Off-Shore Areas & Migratory

## TASMANIA, State/Territory, Statistical Divisions, Statistical Subdivisions

S/T	SD	SSD	NAME	S/T	SD	SSD	NAME
6			TASMANIA	6 cont.			TASMANIA
<b>05</b>			<b>Greater Hobart</b>	<b>20</b>			<b>Mersey-Lyell</b>
	05		Greater Hobart		05		Burnie-Devonport
<b>10</b>			<b>Southern</b>		10		North Western Rural
	05		Southern		15		Lyell
<b>15</b>			<b>Northern</b>	<b>85</b>			<b>Off-Shore Areas &amp; Migratory</b>
	05		Greater Launceston		01		Off-Shore Areas & Migratory
	10		Central North				
	15		North Eastern				

## NORTHERN TERRITORY, State/Territory, Statistical Divisions, Statistical Subdivisions

S/T	SD	SSD	NAME	S/T	SD	SSD	NAME
7			NORTHERN TERRITORY	7 cont.			NORTHERN TERRITORY
<b>05</b>			<b>Darwin</b>	<b>10 cont.</b>			<b>Northern Territory - Bal</b>
	05		Darwin City		20		Daly
	10		Palmerston-East Arm		25		East Arnhem
	20		Litchfield Shire		30		Lower Top End NT
<b>10</b>			<b>Northern Territory - Bal</b>		35		Barkly
	05		Finniss		40		Central NT
	10		Bathurst-Melville	<b>85</b>			<b>Off-Shore Areas &amp; Migratory</b>
	15		Alligator		01		Off-Shore Areas & Migratory



.....

AUSTRALIAN CAPITAL TERRITORY, State/Territory, Statistical Divisions, Statistical Subdivisions

.....

S/T	SD	SSD	NAME	S/T	SD	SSD	NAME
8			AUSTRALIAN CAPITAL TERRITORY	8 cont.			AUSTRALIAN CAPITAL TERRITORY
<b>05</b>			<b>Canberra</b>	<b>05 cont.</b>			<b>Canberra</b>
	05		North Canberra		35		South Canberra
	10		Belconnen		40		Gungahlin-Hall
	15		Woden Valley	<b>10</b>			<b>Australian Capital Territory - Bal</b>
	20		Weston Creek-Stromlo		05		Australian Capital Territory - Bal
	25		Tuggeranong				

.....

OTHER TERRITORIES, State/Territory, Statistical Divisions, Statistical Subdivisions

.....

S/T	SD	SSD	NAME
9			OTHER TERRITORIES
<b>10</b>			<b>Other Territories</b>
	05		Other Territories

.....

**MAIN STRUCTURE — DETAILED .....**

## NEW SOUTH WALES, State/Territory, Statistical Divisions, Statistical Subdivision, Statistical Local Areas

<i>S/T SD SSD SLA</i>	<i>Name</i>	<i>S/T SD SSD SLA</i>	<i>Name</i>
1	NEW SOUTH WALES	1 <i>cont.</i>	NEW SOUTH WALES
05	Sydney	05 <i>cont.</i>	Sydney
<b>05</b>	<b>Inner Sydney</b>	<b>60</b>	<b>Central Northern Sydney</b>
1100	Botany Bay (C)	0500	Baulkham Hills (A)
4800	Leichhardt (A)	4000	Hornsby (A)
5200	Marrickville (A)	4500	Ku-ring-gai (A)
7201	Sydney (C) - Inner	<b>65</b>	<b>Northern Beaches</b>
7203	Sydney (C) - Central	5150	Manly (A)
7205	Sydney (C) - South	6370	Pittwater (A)
<b>10</b>	<b>Eastern Suburbs</b>	8000	Warringah (A)
6550	Randwick (C)	<b>70</b>	<b>Gosford-Wyong</b>
8050	Waverley (A)	3100	Gosford (C)
8500	Woollahra (A)	8550	Wyong (A)
<b>15</b>	<b>St George-Sutherland</b>	10	Hunter
4150	Hurstville (C)	<b>05</b>	<b>Newcastle</b>
4450	Kogarah (A)	1720	Cessnock (C)
6650	Rockdale (C)	4650	Lake Macquarie (C)
7151	Sutherland Shire (A) - East	5050	Maitland (C)
7152	Sutherland Shire (A) - West	5901	Newcastle (C) - Inner
<b>20</b>	<b>Canterbury-Bankstown</b>	5902	Newcastle (C) - Remainder
0350	Bankstown (C)	6400	Port Stephens (A)
1550	Canterbury (C)	<b>10</b>	<b>Hunter SD Bal</b>
<b>25</b>	<b>Fairfield-Liverpool</b>	2700	Dungog (A)
2850	Fairfield (C)	3050	Gloucester (A)
4900	Liverpool (C)	3400	Great Lakes (A)
<b>30</b>	<b>Outer South Western Sydney</b>	4924	Liverpool Plains (A) - Pt B
1450	Camden (A)	5650	Muswellbrook (A)
1500	Campbelltown (C)	7000	Singleton (A)
8400	Wollondilly (A)	7620	Upper Hunter Shire (A)
<b>35</b>	<b>Inner Western Sydney</b>	15	Illawarra
0150	Ashfield (A)	<b>05</b>	<b>Wollongong</b>
1300	Burwood (A)	4400	Kiama (A)
1521	Canada Bay (A) - Concord	6900	Shellharbour (C)
1524	Canada Bay (A) - Drummyoyne	8450	Wollongong (C)
7100	Strathfield (A)	<b>07</b>	<b>Nowra-Bomaderry</b>
<b>40</b>	<b>Central Western Sydney</b>	6951	Shoalhaven (C) - Pt A
0200	Auburn (A)	<b>10</b>	<b>Illawarra SD Bal</b>
3950	Holroyd (C)	6952	Shoalhaven (C) - Pt B
6250	Parramatta (C)	8350	Wingecarribee (A)
<b>45</b>	<b>Outer Western Sydney</b>	20	Richmond-Tweed
0900	Blue Mountains (C)	<b>05</b>	<b>Tweed Heads</b>
3800	Hawkesbury (C)	7551	Tweed (A) - Pt A
6350	Penrith (C)	<b>07</b>	<b>Lismore</b>
<b>53</b>	<b>Blacktown</b>	4851	Lismore (C) - Pt A
0751	Blacktown (C) - North	<b>10</b>	<b>Richmond-Tweed SD Bal</b>
0752	Blacktown (C) - South-East	0250	Ballina (A)
0753	Blacktown (C) - South-West	1350	Byron (A)
<b>55</b>	<b>Lower Northern Sydney</b>	4550	Kyogle (A)
4100	Hunter's Hill (A)	4854	Lismore (C) - Pt B
4700	Lane Cove (A)	6611	Richmond Valley (A) - Casino
5350	Mosman (A)	6612	Richmond Valley (A) Bal
5950	North Sydney (A)	7552	Tweed (A) - Pt B
6700	Ryde (C)	25	Mid-North Coast
8250	Willoughby (C)	<b>01</b>	<b>Coffs Harbour</b>
		1801	Coffs Harbour (C) - Pt A

NEW SOUTH WALES, State/Territory, Statistical Divisions, Statistical Subdivision, Statistical Local Areas *continued*

S/T	SD	SSD	SLA	Name	S/T	SD	SSD	SLA	Name
1	<i>cont.</i>			NEW SOUTH WALES	1	<i>cont.</i>			NEW SOUTH WALES
25	<i>cont.</i>			Mid-North Coast	35	<i>cont.</i>			North Western
<b>03</b>				<b>Port Macquarie</b>	<b>10</b>	<i>cont.</i>			<b>Macquarie-Barwon</b>
	3751			Hastings (A) - Pt A		2150			Coonamble (A)
<b>05</b>				<b>Clarence (excl. Coffs Harbour)</b>		7900			Walgett (A)
	0600			Bellingen (A)		7950			Warren (A)
	1731			Clarence Valley (A) - Copmanhurst	<b>15</b>				<b>Upper Darling</b>
	1732			Clarence Valley (A) - Grafton		1150			Bourke (A)
	1733			Clarence Valley (A) - Maclean		1200			Brewarrina (A)
	1734			Clarence Valley (A) - Nymboida		1750			Cobar (A)
	1735			Clarence Valley (A) - Ulmarra	40				Central West
	1804			Coffs Harbour (C) - Pt B	<b>05</b>				<b>Bathurst-Orange</b>
	5700			Nambucca (A)		0471			Bathurst Regional (A) - Pt A
<b>10</b>				<b>Hastings (excl. Port Macquarie)</b>		0851			Blayney (A) - Pt A
	3350			Greater Taree (C)		1401			Cabonne (A) - Pt A
	3754			Hastings (A) - Pt B		6150			Orange (C)
	4350			Kempsey (A)	<b>10</b>				<b>Central Tablelands (excl. Bathurst-Orange)</b>
	8859			Lord Howe Island		0474			Bathurst Regional (A) - Pt B North
30				Northern		0475			Bathurst Regional (A) - Pt B South
<b>05</b>				<b>Tamworth</b>		0852			Blayney (A) - Pt B
	7311			Tamworth Regional (A) - Pt A		1402			Cabonne (A) - Pt B
<b>10</b>				<b>Northern Slopes (excl. Tamworth)</b>		4870			Lithgow (C)
	3550			Gunnedah (A)		5274			Mid-Western Regional (A) - Pt B
	3661			Gwydir (A) - Bingara		6100			Oberon (A)
	3662			Gwydir (A) - Yallaroi	<b>15</b>				<b>Lachlan</b>
	3663			Gwydir (A) Bal		0800			Bland (A)
	4201			Inverell (A) - Pt A		1403			Cabonne (A) - Pt C
	4921			Liverpool Plains (A) - Pt A		2350			Cowra (A)
	7314			Tamworth Regional (A) - Pt B		2900			Forbes (A)
<b>15</b>				<b>Northern Tablelands</b>		4600			Lachlan (A)
	0111			Armidale Dumaresq (A) - City		6200			Parke (A)
	0112			Armidale Dumaresq (A) Bal		8100			Weddin (A)
	3012			Glen Innes Severn (A) - Glen Innes	45				South Eastern
	3015			Glen Innes Severn (A) - Severn	<b>05</b>				<b>Queanbeyan</b>
	3650			Guyra (A)		2051			Cooma-Monaro (A) - Pt A
	4202			Inverell (A) - Pt B		6181			Palerang (A) - Pt A
	7400			Tenterfield (A)		6470			Queanbeyan (C)
	7650			Uralla (A)		8711			Yass Valley (A) - Pt A
	7850			Walcha (A)	<b>10</b>				<b>Southern Tablelands (excl. Queanbeyan)</b>
<b>20</b>				<b>North Central Plain</b>		1050			Boorowa (A)
	5300			Moree Plains (A)		3311			Goulburn Mulwaree (A) - Goulburn
	5750			Narrabri (A)		3314			Goulburn Mulwaree (A) Bal
35				North Western		3700			Harden (A)
<b>01</b>				<b>Dubbo</b>		6184			Palerang (A) - Pt B
	2601			Dubbo (C) - Pt A		7640			Upper Lachlan (A)
<b>05</b>				<b>Central Macquarie (excl. Dubbo)</b>		8714			Yass Valley (A) - Pt B
	2604			Dubbo (C) - Pt B		8750			Young (A)
	2950			Gilgandra (A)	<b>15</b>				<b>Lower South Coast</b>
	5271			Mid-Western Regional (A) - Pt A		0550			Bega Valley (A)
	5850			Narromine (A)		2750			Eurobodalla (A)
	8020			Warrumbungle Shire (A)	<b>20</b>				<b>Snowy</b>
	8150			Wellington (A)		1000			Bombala (A)
<b>10</b>				<b>Macquarie-Barwon</b>		2054			Cooma-Monaro (A) - Pt B
	0950			Bogan (A)		7050			Snowy River (A)

NEW SOUTH WALES, State/Territory, Statistical Divisions, Statistical Subdivision, Statistical Local Areas *continued*

<i>S/T SD SSD SLA</i>	<i>Name</i>	<i>S/T SD SSD SLA</i>	<i>Name</i>
1 <i>cont.</i>	NEW SOUTH WALES	1 <i>cont.</i>	NEW SOUTH WALES
50	Murrumbidgee	55 <i>cont.</i>	Murray
<b>05</b>	<b>Wagga Wagga</b>	<b>10</b>	<b>Upper Murray (excl. Albury)</b>
7751	Wagga Wagga (C) - Pt A	2304	Corowa Shire (A) - Pt B
<b>10</b>	<b>Central Murrumbidgee (excl. Wagga Wagga)</b>	3374	Greater Hume Shire (A) - Pt B
2000	Coolamon (A)	7450	Tumbarumba (A)
2200	Cootamundra (A)	7700	Urana (A)
3500	Gundagai (A)	<b>15</b>	<b>Central Murray</b>
4300	Junee (A)	0650	Berrigan (A)
4950	Lockhart (A)	1860	Conargo (A)
5800	Narrandera (A)	2500	Deniliquin (A)
7350	Temora (A)	4250	Jerilderie (A)
7500	Tumut Shire (A)	5500	Murray (A)
7754	Wagga Wagga (C) - Pt B	7800	Wakool (A)
<b>15</b>	<b>Lower Murrumbidgee</b>	<b>20</b>	<b>Murray-Darling</b>
1600	Carrathool (A)	0300	Balranald (A)
3450	Griffith (C)	8200	Wentworth (A)
3850	Hay (A)	60	Far West
4750	Leeton (A)	<b>10</b>	<b>Far West</b>
5550	Murrumbidgee (A)	1250	Broken Hill (C)
55	Murray	1700	Central Darling (A)
<b>05</b>	<b>Albury</b>	8809	Unincorp. Far West
0050	Albury (C)	85	Off-Shore Areas & Migratory
2301	Corowa Shire (A) - Pt A	<b>01</b>	<b>Off-Shore Areas &amp; Migratory</b>
3371	Greater Hume Shire (A) - Pt A	9779	Off-Shore Areas & Migratory

## VICTORIA, State/Territory, Statistical Divisions, Statistical Subdivision, Statistical Local Areas

S/T	SD	SSD	SLA	Name	S/T	SD	SSD	SLA	Name
2				VICTORIA	2				VICTORIA
	05			Melbourne		05			Melbourne
	<b>05</b>			<b>Inner Melbourne</b>		<b>50</b>			<b>Eastern Middle Melbourne</b>
		4601		Melbourne (C) - Inner			4974		Monash (C) - Waverley East
		4605		Melbourne (C) - S'bank-D'lans			4975		Monash (C) - Waverley West
		4608		Melbourne (C) - Remainder			6981		Whitehorse (C) - Box Hill
		5901		Port Phillip (C) - St Kilda			6984		Whitehorse (C) - Nunawading E.
		5902		Port Phillip (C) - West			6985		Whitehorse (C) - Nunawading W.
		6351		Stonnington (C) - Prahran		<b>55</b>			<b>Eastern Outer Melbourne</b>
		7351		Yarra (C) - North			3672		Knox (C) - North-East
		7352		Yarra (C) - Richmond			3673		Knox (C) - North-West
	<b>10</b>			<b>Western Melbourne</b>			3674		Knox (C) - South
		1181		Brimbank (C) - Keilor			4411		Maroondah (C) - Croydon
		1182		Brimbank (C) - Sunshine			4412		Maroondah (C) - Ringwood
		3111		Hobsons Bay (C) - Altona		<b>60</b>			<b>Yarra Ranges Shire Part A</b>
		3112		Hobsons Bay (C) - Williamstown			7451		Yarra Ranges (S) - Central
		4330		Maribymong (C)			7452		Yarra Ranges (S) - Dandenongs
		5063		Moonee Valley (C) - Essendon			7453		Yarra Ranges (S) - Lilydale
		5065		Moonee Valley (C) - West			7454		Yarra Ranges (S) - North
	<b>20</b>			<b>Melton-Wyndham</b>			7456		Yarra Ranges (S) - Seville
		4651		Melton (S) - East		<b>65</b>			<b>Southern Melbourne</b>
		4654		Melton (S) Bal			0911		Bayside (C) - Brighton
		7261		Wyndham (C) - North			0912		Bayside (C) - South
		7264		Wyndham (C) - South			2311		Glen Eira (C) - Caulfield
		7267		Wyndham (C) - West			2314		Glen Eira (C) - South
	<b>25</b>			<b>Moreland City</b>			3431		Kingston (C) - North
		5251		Moreland (C) - Brunswick			3434		Kingston (C) - South
		5252		Moreland (C) - Coburg			6352		Stonnington (C) - Malvern
		5253		Moreland (C) - North		<b>75</b>			<b>Greater Dandenong City</b>
	<b>30</b>			<b>Northern Middle Melbourne</b>			2671		Gr. Dandenong (C) - Dandenong
		0661		Banyule (C) - Heidelberg			2674		Gr. Dandenong (C) Bal
		0662		Banyule (C) - North		<b>80</b>			<b>South Eastern Outer Melbourne</b>
		1891		Darebin (C) - Northcote			1452		Cardinia (S) - North
		1892		Darebin (C) - Preston			1453		Cardinia (S) - Pakenham
	<b>35</b>			<b>Hume City</b>			1454		Cardinia (S) - South
		3271		Hume (C) - Broadmeadows			1612		Casey (C) - Berwick
		3274		Hume (C) - Craigieburn			1613		Casey (C) - Cranbourne
		3275		Hume (C) - Sunbury			1616		Casey (C) - Hallam
	<b>40</b>			<b>Northern Outer Melbourne</b>			1618		Casey (C) - South
		5713		Nillumbik (S) - South		<b>85</b>			<b>Frankston City</b>
		5715		Nillumbik (S) - South-West			2171		Frankston (C) - East
		5718		Nillumbik (S) Bal			2174		Frankston (C) - West
		7071		Whittlesea (C) - North		<b>90</b>			<b>Mornington Peninsula Shire</b>
		7075		Whittlesea (C) - South-East			5341		Mornington P'sula (S) - East
		7076		Whittlesea (C) - South-West			5344		Mornington P'sula (S) - South
	<b>45</b>			<b>Boroondara City</b>			5345		Mornington P'sula (S) - West
		1111		Boroondara (C) - Camberwell N.					Barwon
		1112		Boroondara (C) - Camberwell S.	10				<b>Greater Geelong City Part A</b>
		1113		Boroondara (C) - Hawthorn			2751		Bellarine - Inner
		1114		Boroondara (C) - Kew			2752		Corio - Inner
	<b>50</b>			<b>Eastern Middle Melbourne</b>			2753		Geelong
		4211		Manningham (C) - East			2754		Geelong West
		4214		Manningham (C) - West			2755		Newtown
		4971		Monash (C) - South-West			2756		South Barwon - Inner

VICTORIA, State/Territory, Statistical Divisions, Statistical Subdivision, Statistical Local Areas  
*continued*

<i>S/T SD SSD SLA</i>	<i>Name</i>	<i>S/T SD SSD SLA</i>	<i>Name</i>
<i>2 cont.</i>	VICTORIA	<i>2 cont.</i>	VICTORIA
10 <i>cont.</i>	Barwon	25 <i>cont.</i>	Wimmera
<b>10</b>	<b>East Barwon</b>	<b>05 cont.</b>	<b>South Wimmera</b>
	2757 Greater Geelong (C) - Pt B		6890 West Wimmera (S)
	6080 Queenscliffe (B)	<b>10</b>	<b>North Wimmera</b>
	6493 Surf Coast (S) - East		2980 Hindmarsh (S)
	6495 Surf Coast (S) - West		7631 Yarriambiack (S) - North
			7632 Yarriambiack (S) - South
<b>15</b>	<b>West Barwon</b>	30	Mallee
	1751 Colac-Otway (S) - Colac	<b>05</b>	<b>Mildura Rural City Part A</b>
	1754 Colac-Otway (S) - North		4781 Mildura (RC) - Pt A
	1755 Colac-Otway (S) - South	<b>10</b>	<b>West Mallee</b>
	2491 Golden Plains (S) - North-West		1271 Buloke (S) - North
	2492 Golden Plains (S) - South-East		1272 Buloke (S) - South
	2758 Greater Geelong (C) - Pt C		4782 Mildura (RC) - Pt B
15	Western District	<b>15</b>	<b>East Mallee</b>
<b>01</b>	<b>Warrnambool City</b>		2250 Gannawarra (S)
	6730 Warrnambool (C)		6611 Swan Hill (RC) - Central
<b>05</b>	<b>Hopkins</b>		6614 Swan Hill (RC) - Robinvale
	1831 Corangamite (S) - North		6616 Swan Hill (RC) Bal
	1832 Corangamite (S) - South	35	Loddon
	5491 Moyne (S) - North-East	<b>05</b>	<b>Greater Bendigo City Part A</b>
	5493 Moyne (S) - North-West		2621 Gr. Bendigo (C) - Central
	5496 Moyne (S) - South		2622 Gr. Bendigo (C) - Eaglehawk
	8469 Lady Julia Percy Island		2623 Gr. Bendigo (C) - Inner East
<b>10</b>	<b>Glenelg</b>		2624 Gr. Bendigo (C) - Inner North
	2411 Glenelg (S) - Heywood		2625 Gr. Bendigo (C) - Inner West
	2412 Glenelg (S) - North		2626 Gr. Bendigo (C) - S'saye
	2413 Glenelg (S) - Portland	<b>10</b>	<b>North Loddon</b>
	6261 S. Grampians (S) - Hamilton		1671 C. Goldfields (S) - M'borough
	6264 S. Grampians (S) - Wannon		1674 C. Goldfields (S) Bal
	6265 S. Grampians (S) Bal		2628 Gr. Bendigo (C) - Pt B
20	Central Highlands		3943 Loddon (S) - North
<b>05</b>	<b>Ballarat City</b>		3945 Loddon (S) - South
	0571 Ballarat (C) - Central		5431 Mount Alexander (S) - C'maine
	0572 Ballarat (C) - Inner North		5434 Mount Alexander (S) Bal
	0573 Ballarat (C) - North	<b>20</b>	<b>South Loddon</b>
	0574 Ballarat (C) - South		4131 Macedon Ranges (S) - Kyneton
<b>10</b>	<b>East Central Highlands</b>		4134 Macedon Ranges (S) - Romsey
	2911 Hepburn (S) - East		4135 Macedon Ranges (S) Bal
	2912 Hepburn (S) - West	40	Goulburn
	5151 Moorabool (S) - Bacchus Marsh	<b>05</b>	<b>Greater Shepparton City Part A</b>
	5154 Moorabool (S) - Ballan		2831 Gr. Shepparton (C) - Pt A
	5155 Moorabool (S) - West	<b>10</b>	<b>North Goulburn</b>
<b>15</b>	<b>West Central Highlands</b>		1371 Campaspe (S) - Echuca
	0260 Ararat (RC)		1374 Campaspe (S) - Kyabram
	5991 Pyrenees (S) - North		1375 Campaspe (S) - Rochester
	5994 Pyrenees (S) - South		1376 Campaspe (S) - South
25	Wimmera		2834 Gr. Shepparton (C) - Pt B East
<b>05</b>	<b>South Wimmera</b>		2835 Gr. Shepparton (C) - Pt B West
	3191 Horsham (RC) - Central		4901 Moira (S) - East
	3194 Horsham (RC) Bal		4904 Moira (S) - West
	5811 N. Grampians (S) - St Arnaud		
	5814 N. Grampians (S) - Stawell		

VICTORIA, State/Territory, Statistical Divisions, Statistical Subdivision, Statistical Local Areas  
*continued*

S/T	SD	SSD	SLA	Name	S/T	SD	SSD	SLA	Name
2				VICTORIA	2				VICTORIA
40				Goulburn	50				East Gippsland
<b>15</b>				<b>South Goulburn</b>	<b>05</b>				<b>East Gippsland Shire</b>
			1011	Benalla (RC) - Benalla				2113	E. Gippsland (S) - Orbost
			1014	Benalla (RC) Bal				2115	E. Gippsland (S) - South-West
			4250	Mansfield (S)				2117	E. Gippsland (S) Bal
			6430	Strathbogjie (S)	<b>15</b>				<b>Wellington Shire</b>
			8249	Mount Buller Alpine Resort				6811	Wellington (S) - Alberton
			8349	Mount Stirling Alpine Resort				6812	Wellington (S) - Avon
								6813	Wellington (S) - Maffra
								6814	Wellington (S) - Rosedale
								6815	Wellington (S) - Sale
<b>20</b>				<b>South West Goulburn</b>	55				Gippsland
			4851	Mitchell (S) - North	<b>05</b>				<b>La Trobe Valley</b>
			4854	Mitchell (S) - South				0831	Baw Baw (S) - Pt A
			5621	Murrindindi (S) - East				3811	Latrobe (C) - Moe
			5622	Murrindindi (S) - West				3814	Latrobe (C) - Morwell
			8149	Lake Mountain Alpine Resort				3815	Latrobe (C) - Traralgon
45				Ovens-Murray				3818	Latrobe (C) Bal
<b>05</b>				<b>Wodonga</b>	<b>10</b>				<b>West Gippsland</b>
			3351	Indigo (S) - Pt A				0834	Baw Baw (S) - Pt B East
			6671	Towong (S) - Pt A				0835	Baw Baw (S) - Pt B West
			7170	Wodonga (RC)				7458	Yarra Ranges (S) - Pt B
<b>10</b>				<b>West Ovens-Murray</b>				8209	Mount Baw Baw Alpine Resort
			3352	Indigo (S) - Pt B	<b>20</b>				<b>South Gippsland</b>
			6701	Wangaratta (RC) - Central				0741	Bass Coast (S) - Phillip Is.
			6704	Wangaratta (RC) - North				0744	Bass Coast (S) Bal
			6705	Wangaratta (RC) - South				6171	South Gippsland (S) - Central
<b>15</b>				<b>East Ovens-Murray</b>				6174	South Gippsland (S) - East
			0111	Alpine (S) - East				6175	South Gippsland (S) - West
			0112	Alpine (S) - West				8529	French Island
			6672	Towong (S) - Pt B				8649	Bass Strait Islands
			8109	Falls Creek Alpine Resort	50				East Gippsland
			8309	Mount Hotham Alpine Resort	<b>05</b>				<b>East Gippsland Shire</b>
50				East Gippsland				2111	E. Gippsland (S) - Bairnsdale
					85				Off-Shore Areas & Migratory
					<b>01</b>				<b>Off-Shore Areas &amp; Migratory</b>
								9779	Off-Shore Areas & Migratory



QUEENSLAND, State/Territory, Statistical Divisions, Statistical Subdivision, Statistical Local Area

S/T	SD	SSD	SLA	Name	S/T	SD	SSD	SLA	Name
3				QUEENSLAND	3				QUEENSLAND
	05			Brisbane		05			Brisbane
	<b>05</b>			<b>Brisbane City</b>		<b>05</b>			<b>Brisbane City</b>
		1001		Acacia Ridge			1236		Geebung
		1004		Albion			1241		Graceville
		1007		Alderley			1244		Grange
		1012		Algester			1247		Greenslopes
		1015		Annerley			1251		Gumdale-Ransome
		1018		Anstead			1255		Hamilton
		1023		Archerfield			1258		Hawthorne
		1026		Ascot			1265		Hemmant-Lytton
		1031		Ashgrove			1271		Hendra
		1034		Aspley			1274		Herston
		1037		Bald Hills			1277		Highgate Hill
		1042		Balmoral			1282		Holland Park
		1045		Banyo			1285		Holland Park West
		1048		Bardon			1288		Inala
		1053		Bellbowrie			1293		Indooroopilly
		1057		Belmont-Mackenzie			1296		Jamboree Heights
		1064		Boondall			1301		Jindalee
		1067		Bowen Hills			1304		Kangaroo Point
		1072		Bracken Ridge			1306		Karana Downs-Lake Manchester
		1075		Bridgeman Downs			1312		Kedron
		1078		Brighton			1315		Kelvin Grove
		1084		Brookfield (incl. Brisbane Forest Park)			1318		Kenmore
		1086		Bulimba			1323		Kenmore Hills
		1091		Burbank			1326		Keperra
		1094		Calamvale			1331		Kuraby
		1097		Camp Hill			1337		Lota
		1102		Cannon Hill			1345		Lutwyche
		1108		Carindale			1353		McDowall
		1113		Carina			1356		MacGregor
		1116		Carina Heights			1364		Manly
		1121		Carseldine			1367		Manly West
		1123		Chandler-Capalaba West			1372		Mansfield
		1127		Chapel Hill			1375		Middle Park
		1132		Chelmer			1378		Milton
		1135		Chermside			1383		Mitchelton
		1138		Chermside West			1386		Moggill
		1143		City - Inner			1391		Moorooka
		1146		City - Remainder			1394		Moreton Island
		1151		Clayfield			1397		Morningside
		1154		Coopers Plains			1402		Mount Gravatt
		1157		Coorparoo			1405		Mount Gravatt East
		1162		Corinda			1408		Mount Ommaney
		1167		Darra-Sumner			1413		Murarrie
		1173		Deagon			1416		Nathan
		1176		Doolandella-Forest Lake			1421		New Farm
		1184		Durack			1424		Newmarket
		1187		Dutton Park			1427		Newstead
		1195		East Brisbane			1432		Norman Park
		1198		Eight Mile Plains			1435		Northgate
		1203		Ellen Grove			1442		Nudgee
		1206		Enoggera			1446		Nundah
		1211		Everton Park			1451		Oxley
		1214		Fairfield			1454		Paddington
		1217		Ferny Grove			1456		Pallara-Heathwood-Larapinta
		1222		Fig Tree Pocket			1463		Parkinson-Drewvale
		1227		Fortitude Valley			1465		Pinjarra Hills

QUEENSLAND, State/Territory, Statistical Divisions, Statistical Subdivision, Statistical Local Areas  
*continued*

<i>S/T SD SSD SLA</i>	<i>Name</i>	<i>S/T SD SSD SLA</i>	<i>Name</i>
<i>3 cont.</i>	QUEENSLAND	<i>3 cont.</i>	QUEENSLAND
<i>05 cont.</i>	Brisbane	<i>05 cont.</i>	Brisbane
<b>05 cont.</b>	<b>Brisbane City</b>	<b>10 cont.</b>	<b>Gold Coast City Part A</b>
1467	Pinkenba-Eagle Farm	3494	Windaroo-Bannockburn
1473	Pullenvale	3496	Gold Coast (C) Bal in BSD
1481	Red Hill	<b>15</b>	<b>Beaudesert Shire Part A</b>
1484	Richlands	0552	Beaudesert (S) - Pt A
1487	Riverhills	<b>20</b>	<b>Caboolture Shire Part A</b>
1492	Robertson	2002	Bribie Island
1495	Rochedale	2005	Burpengary-Narangba
1498	Rocklea	2008	Caboolture (S) - Central
1503	Runcom	2013	Caboolture (S) - East
1506	St Lucia	2016	Deception Bay
1511	Salisbury	2018	Morayfield
1514	Sandgate	2023	Caboolture (S) Bal in BSD
1517	Seventeen Mile Rocks	<b>25</b>	<b>Ipswich City (Part in BSD)</b>
1522	Sherwood	3962	Ipswich (C) - Central
1525	South Brisbane	3965	Ipswich (C) - East
1528	Spring Hill	3966	Ipswich (C) - North
1533	Stafford	<b>30</b>	<b>Logan City</b>
1536	Stafford Heights	4601	Browns Plains
1541	Stretton-Karawatha	4603	Carbrook-Cornubia
1547	Sunnybank	4605	Daisy Hill-Priestdale
1552	Sunnybank Hills	4608	Greenbank-Boronia Heights
1556	Taigum-Fitzgibbon	4612	Kingston
1558	Taringa	4615	Loganholme
1563	Tarragindi	4618	Loganlea
1567	The Gap	4623	Marsden
1571	Tingalpa	4631	Rochedale South
1574	Toowong	4634	Shailer Park
1585	Upper Kedron	4637	Slacks Creek
1588	Upper Mount Gravatt	4642	Springwood
1593	Virginia	4645	Tanah Merah
1596	Wacol	4651	Underwood
1601	Wakerley	4654	Waterford West
1604	Wavell Heights	4656	Woodridge
1607	West End	4663	Logan (C) Bal
1612	Westlake	<b>40</b>	<b>Pine Rivers Shire</b>
1615	Willawong	5951	Albany Creek
1618	Wilston	5957	Bray Park
1623	Windsor	5958	Central Pine West
1626	Wishart	5961	Dakabin-Kallangur-M. Downs
1631	Woolloongabba	5963	Griffin-Mango Hill
1634	Wooloowin	5971	Hills District
1637	Wynnum	5973	Lawnton
1642	Wynnum West	5974	Petrie
1645	Yeerongpilly	5978	Strathpine-Brendale
1648	Yeronga	5988	Pine Rivers (S) Bal
1653	Zillmere	<b>45</b>	<b>Redcliffe City</b>
<b>10</b>	<b>Gold Coast City Part A</b>	6201	Clontarf
3461	Beenleigh	6204	Margate-Woody Point
3463	Bethania-Waterford	6206	Redcliffe-Scarborough
3466	Eagleby	6208	Rothwell-Kippa-Ring
3471	Edens Landing-Holmview		
3476	Mt Warren Park		

QUEENSLAND, State/Territory, Statistical Divisions, Statistical Subdivision, Statistical Local Area  
*continued*

<i>S/T</i>	<i>SD</i>	<i>SSD</i>	<i>SLA</i>	<i>Name</i>	<i>S/T</i>	<i>SD</i>	<i>SSD</i>	<i>SLA</i>	<i>Name</i>
3	<i>cont.</i>			QUEENSLAND	3	<i>cont.</i>			QUEENSLAND
	05	<i>cont.</i>		Brisbane		10	<i>cont.</i>		Moreton
	<b>50</b>			<b>Redland Shire</b>		<b>05</b>	<i>cont.</i>		<b>Gold Coast City Part B</b>
			6251	Alexandra Hills				3573	Palm Beach
			6254	Birkdale				3575	Paradise Point
			6257	Capalaba				3577	Parkwood
			6262	Cleveland				3582	Robina
			6264	Ormiston				3583	Runaway Bay
			6265	Redland Bay				3585	Southport
			6267	Sheldon-Mt Cotton				3586	Stephens
			6268	Thorneside				3587	Surfers Paradise
			6271	Thornlands				3591	Tugun
			6273	Victoria Point				3593	Worongary-Tallai
			6276	Wellington Point		<b>15</b>			<b>Sunshine Coast</b>
			6283	Redland (S) Bal				2132	Caloundra (C) - Caloundra N.
	10			Moreton				2133	Caloundra (C) - Caloundra S.
	<b>05</b>			<b>Gold Coast City Part B</b>				2135	Caloundra (C) - Kawana
			3497	Arundel				4902	Maroochy (S) - Buderim
			3501	Ashmore				4905	Maroochy (S) - Coastal North
			3504	Benowa				4907	Maroochy (S) - Maroochydore
			3507	Biggera Waters				4911	Maroochy (S) - Mooloolaba
			3512	Bilinga				4914	Maroochy (S) - Nambour
			3513	Broadbeach				4917	Maroochy (S) Bal in S C'st SSD
			3515	Broadbeach Waters				5752	Noosa (S) - Noosa-Noosaville
			3517	Bundall				5755	Noosa (S) - Sunshine-Peregian
			3521	Burleigh Heads				5756	Noosa (S) - Tewantin
			3523	Burleigh Waters		<b>20</b>			<b>Moreton SD Bal</b>
			3525	Carrara-Merrimac				0557	Beaudesert (S) - Pt B
			3527	Coolangatta				0800	Boonah (S)
			3531	Coombabah				2031	Caboolture (S) - Pt B
			3532	Coomera-Cedar Creek				2136	Caloundra (C) - Hinterland
			3533	Currumbin				2138	Caloundra (C) - Rail Corridor
			3535	Currumbin Waters				3050	Esk (S)
			3537	Elanora				3250	Gatton (S)
			3541	Ernest-Molendinar				3974	Ipswich (C) - South-West
			3542	Guanaba-Currumbin Valley				3976	Ipswich (C) - West
			3543	Helensvale				4250	Kilcoy (S)
			3545	Hollywell				4450	Laidley (S)
			3547	Hope Island				4918	Maroochy (S) Bal
			3553	Labrador				5758	Noosa (S) Bal
			3555	Main Beach-Broadwater		15			Wide Bay-Burnett
			3557	Mermaid Beach		<b>05</b>			<b>Bundaberg</b>
			3562	Mermaid Wtrs-Clear Is. Wtrs				1810	Bundaberg (C)
			3563	Miami				1981	Burnett (S) - Pt A
			3565	Mudgeeraba		<b>07</b>			<b>Hervey Bay City Part A</b>
			3567	Nerang				3751	Hervey Bay (C) - Pt A
			3571	Oxenford					

QUEENSLAND, State/Territory, Statistical Divisions, Statistical Subdivision, Statistical Local Areas  
*continued*

<i>S/T SD SSD SLA</i>	<i>Name</i>	<i>S/T SD SSD SLA</i>	<i>Name</i>
<i>3 cont.</i>	QUEENSLAND	<i>3 cont.</i>	QUEENSLAND
<i>15 cont.</i>	Wide Bay-Burnett	<i>20 cont.</i>	Darling Downs
<b>10</b>	<b>Wide Bay-Burnett SD Bal</b>	<b>05 cont.</b>	<b>Darling Downs SD Bal</b>
0700	Biggenden (S)	7263	Warwick (S) - East
1984	Burnett (S) - Pt B	7265	Warwick (S) - North
2330	Cherbourg (S)	7266	Warwick (S) - West
2532	Cooloola (S) (excl. Gympie)		
2535	Cooloola (S) - Gympie only	25	South West
2950	Eidsvold (S)	<b>05</b>	<b>South West</b>
3300	Gayndah (S)	0300	Balonne (S)
3754	Hervey Bay (C) - Pt B	0650	Bendemere (S)
4000	Isis (S)	0850	Booringa (S)
4300	Kilkivan (S)	1750	Bulloo (S)
4350	Kingaroy (S)	1850	Bungil (S)
4400	Kolan (S)	5600	Murweh (S)
4950	Maryborough (C)	5800	Paroo (S)
5100	Miriam Vale (S)	6150	Quilpie (S)
5150	Monto (S)	6400	Roma (T)
5450	Mundubbera (S)	7200	Warroo (S)
5500	Murgon (S)		
5650	Nanango (S)	30	Fitzroy
5900	Perry (S)	<b>05</b>	<b>Rockhampton</b>
6850	Tiaro (S)	3151	Fitzroy (S) - Pt A
7450	Wondai (S)	4551	Livingstone (S) - Pt A
7500	Woocoo (S)	6350	Rockhampton (C)
20	Darling Downs	<b>10</b>	<b>Gladstone</b>
<b>01</b>	<b>Toowoomba</b>	2101	Calliope (S) - Pt A
2151	Cambooya (S) - Pt A	3350	Gladstone (C)
2551	Crow's Nest (S) - Pt A	<b>15</b>	<b>Fitzroy SD Bal</b>
4201	Jondaryan (S) - Pt A	0350	Banana (S)
6451	Rosalie (S) - Pt A	0500	Bauhinia (S)
6901	Toowoomba (C) - Central	2104	Calliope (S) - Pt B
6903	Toowoomba (C) - North-East	2850	Duaringa (S)
6905	Toowoomba (C) - North-West	3000	Emerald (S)
6906	Toowoomba (C) - South-East	3154	Fitzroy (S) - Pt B
6908	Toowoomba (C) - West	4100	Jericho (S)
<b>05</b>	<b>Darling Downs SD Bal</b>	4554	Livingstone (S) - Pt B
2154	Cambooya (S) - Pt B	5350	Mount Morgan (S)
2350	Chinchilla (S)	5850	Peak Downs (S)
2400	Clifton (S)	7550	Woorabinda (S)
2554	Crow's Nest (S) - Pt B		
2650	Dalby (T)	35	Central West
3600	Goondiwindi (T)	<b>05</b>	<b>Central West</b>
3900	Inglewood (S)	0150	Aramac (S)
4204	Jondaryan (S) - Pt B	0400	Barcardine (S)
5000	Millmerran (S)	0450	Barcoo (S)
5550	Murilla (S)	0750	Blackall (S)
6050	Pittsworth (S)	0900	Boulia (S)
6454	Rosalie (S) - Pt B	2750	Diamantina (S)
6600	Stanthorpe (S)	3850	Ilfracombe (S)
6700	Tara (S)	4050	Isisford (S)
6750	Taroom (S)	4700	Longreach (S)
7120	Waggamba (S)	6650	Tambo (S)
7150	Wambo (S)	7400	Winton (S)
7262	Warwick (S) - Central	40	Mackay
		<b>05</b>	<b>Mackay City Part A</b>
		4762	Mackay (C) - Pt A

QUEENSLAND, State/Territory, Statistical Divisions, Statistical Subdivision, Statistical Local Area  
*continued*

<i>S/T SD SSD SLA</i>	<i>Name</i>	<i>S/T SD SSD SLA</i>	<i>Name</i>
<i>3 cont.</i>	QUEENSLAND	<i>3 cont.</i>	QUEENSLAND
40 <i>cont.</i>	Mackay	50	Far North
<b>10</b>	<b>Mackay SD Bal</b>	<b>05</b>	<b>Cairns City Part A</b>
	0600 Belyando (S)		2062 Cairns (C) - Barron
	0950 Bowen (S)		2065 Cairns (C) - Central Suburbs
	1700 Broadsound (S)		2066 Cairns (C) - City
	4765 Mackay (C) - Pt B		2068 Cairns (C) - Mt Whitfield
	5050 Mirani (S)		2072 Cairns (C) - Northern Suburbs
	5700 Nebo (S)		2074 Cairns (C) - Trinity
	6550 Sarina (S)		2076 Cairns (C) - Western Suburbs
	7330 Whitsunday (S)	<b>10</b>	<b>Far North SD Bal</b>
45	Northern		0200 Atherton (S)
<b>05</b>	<b>Townsville City Part A</b>		0250 Aurukun (S)
	7001 Aitkenvale		0270 Badu (IC)
	7003 City		0330 Bamaga (IC)
	7007 Cranbrook		0770 Boigu (IC)
	7012 Currajong		2078 Cairns (C) - Pt B
	7014 Douglas		2200 Cardwell (S)
	7015 Garbutt		2500 Cook (S)
	7018 Gulliver		2600 Croydon (S)
	7023 Heatley		2740 Dauan (IC)
	7026 Hermit Park		2800 Douglas (S)
	7027 Hyde Park-Mysterton		2900 Eacham (S)
	7031 Magnetic Island		3030 Erub (IC)
	7033 Mt Louisa-Mt St John-Bohle		3100 Etheridge (S)
	7034 Mundingburra		3650 Hammond (IC)
	7038 Murray		3700 Herberton (S)
	7041 North Ward-Castle Hill		3830 Hope Vale (S)
	7044 Oonoonba-Idalia-Cluden		3840 Iama (IC)
	7047 Pallarenda-Shelley Beach		3930 Injinoo (S)
	7051 Pimlico		4150 Johnstone (S)
	7054 Railway Estate		4420 Kowanyama (S)
	7058 Rosslea		4430 Kubin (IC)
	7062 Rowes Bay-Belgian Gardens		4570 Lockhart River (S)
	7065 South Townsville		4740 Mabuiag (IC)
	7068 Stuart-Roseneath		4830 Mapoon (S)
	7071 Vincent		4850 Mareeba (S)
	7074 West End		4970 Mer (IC)
	7078 Wulguru		5670 Napranum (S)
<b>10</b>	<b>Thuringowa City Part A</b>		5730 New Mapoon (S)
	6801 Kelso		6070 Pormpuraaw (S)
	6804 Kirwan		6100 Poruma (IC)
	6807 Thuringowa (C) - Pt A Bal		6470 Saibai (IC)
<b>15</b>	<b>Northern SD Bal</b>		6480 St Pauls (IC)
	1900 Burdekin (S)		6570 Seisia (IC)
	2300 Charters Towers (C)		6950 Torres (S)
	2700 Dalrymple (S)		7090 Ugar (IC)
	3800 Hinchinbrook (S)		7110 Umagico (S)
	5770 Palm Island (S)		7170 Warraber (IC)
	6831 Thuringowa (C) - Pt B		7300 Weipa (T)
	7084 Townsville (C) - Pt B		7570 Wujal Wujal (S)
			7600 Yarrabah (S)
			7650 Yorke (IC)

QUEENSLAND, State/Territory, Statistical Divisions, Statistical Subdivision, Statistical Local Areas  
*continued*

<i>S/T</i>	<i>SD</i>	<i>SSD</i>	<i>SLA</i>	<i>Name</i>	<i>S/T</i>	<i>SD</i>	<i>SSD</i>	<i>SLA</i>	<i>Name</i>
3				QUEENSLAND	3				QUEENSLAND
	55			North West		55			North West
	<b>05</b>			<b>North West</b>		<b>05</b>			<b>North West</b>
		1950		Burke (S)			5300		Mount Isa (C)
		2250		Carpentaria (S)			6300		Richmond (S)
		2450		Cloncurry (S)			8809		Unincorp. Islands
		2770		Doomadgee (S)				85	Off-Shore Areas & Migratory
		3200		Flinders (S)				<b>01</b>	<b>Off-Shore Areas &amp; Migratory</b>
		4800		McKinlay (S)				9779	Off-Shore Areas & Migratory
		5250		Mornington (S)					

## SOUTH AUSTRALIA, State/Territory, Statistical Divisions, Statistical Subdivision, Statistical Local Area

S/T	SD	SSD	SLA	Name	S/T	SD	SSD	SLA	Name
4				SOUTH AUSTRALIA	4 cont.				SOUTH AUSTRALIA
	05			Adelaide		05 cont.			Adelaide
	<b>05</b>			<b>Northern Adelaide</b>		<b>20 cont.</b>			<b>Southern Adelaide</b>
		2030		Gawler (T)			5343		Onkaparinga (C) - Morphett
		5681		Playford (C) - East Central			5344		Onkaparinga (C) - North Coast
		5683		Playford (C) - Elizabeth			5345		Onkaparinga (C) - Reservoir
		5684		Playford (C) - Hills			5346		Onkaparinga (C) - South Coast
		5686		Playford (C) - West			5347		Onkaparinga (C) - Woodcroft
		5688		Playford (C) - West Central					
		5891		Port Adel. Enfield (C) - East	10				Outer Adelaide
		5894		Port Adel. Enfield (C) - Inner	<b>05</b>				<b>Barossa</b>
		7141		Salisbury (C) - Central			0311		Barossa (DC) - Angaston
		7143		Salisbury (C) - Inner North			0314		Barossa (DC) - Barossa
		7144		Salisbury (C) - North-East			0315		Barossa (DC) - Tanunda
		7146		Salisbury (C) - South-East			3650		Light (RegC)
		7148		Salisbury (C) Bal			3920		Mallala (DC)
		7701		Tea Tree Gully (C) - Central	<b>10</b>				<b>Kangaroo Island</b>
		7704		Tea Tree Gully (C) - Hills			2750		Kangaroo Island (DC)
		7705		Tea Tree Gully (C) - North	<b>15</b>				<b>Mt Lofty Ranges</b>
		7708		Tea Tree Gully (C) - South			0125		Adelaide Hills (DC) - North
	<b>10</b>			<b>Western Adelaide</b>			0128		Adelaide Hills (DC) Bal
		1061		Charles Sturt (C) - Coastal			4551		Mount Barker (DC) - Central
		1064		Charles Sturt (C) - Inner East			4554		Mount Barker (DC) Bal
		1065		Charles Sturt (C) - Inner West	<b>20</b>				<b>Fleurieu</b>
		1068		Charles Sturt (C) - North-East			0221		Alexandrina (DC) - Coastal
		5895		Port Adel. Enfield (C) - Coast			0224		Alexandrina (DC) - Strathalbyn
		5896		Port Adel. Enfield (C) - Park			8050		Victor Harbor (C)
		5897		Port Adel. Enfield (C) - Port			8750		Yankalilla (DC)
		8411		West Torrens (C) - East	15				Yorke and Lower North
		8414		West Torrens (C) - West	<b>05</b>				<b>Yorke</b>
		8899		Unincorp. Western			0430		Barunga West (DC)
	<b>15</b>			<b>Eastern Adelaide</b>			1560		Copper Coast (DC)
		0070		Adelaide (C)			8831		Yorke Peninsula (DC) - North
		0121		Adelaide Hills (DC) - Central			8834		Yorke Peninsula (DC) - South
		0124		Adelaide Hills (DC) - Ranges			8969		Unincorp. Yorke
		0701		Burnside (C) - North-East	<b>10</b>				<b>Lower North</b>
		0704		Burnside (C) - South-West			1140		Clare and Gilbert Valleys (DC)
		0911		Campbelltown (C) - East			2110		Goyder (DC)
		0914		Campbelltown (C) - West			8130		Wakefield (DC)
		5291		Norw. Pham St Ptrs (C) - East	20				Murray Lands
		5294		Norw. Pham St Ptrs (C) - West	<b>05</b>				<b>Riverland</b>
		6510		Prospect (C)			0521		Berri & Barmera (DC) - Barmera
		7981		Unley (C) - East			0524		Berri & Barmera (DC) - Berri
		7984		Unley (C) - West			3791		Loxton Waikerie (DC) - East
		8260		Walkerville (M)			3794		Loxton Waikerie (DC) - West
	<b>20</b>			<b>Southern Adelaide</b>			4210		Mid Murray (DC)
		2601		Holdfast Bay (C) - North			6671		Renmark Paringa (DC) - Paringa
		2604		Holdfast Bay (C) - South			6674		Renmark Paringa (DC) - Renmark
		4061		Marion (C) - Central			9039		Unincorp. Riverland
		4064		Marion (C) - North	<b>10</b>				<b>Murray Mallee</b>
		4065		Marion (C) - South			3080		Karoonda East Murray (DC)
		4341		Mitcham (C) - Hills			5040		Murray Bridge (RC)
		4344		Mitcham (C) - North-East			7290		Southern Mallee (DC)
		4345		Mitcham (C) - West			7800		The Coorong (DC)
		5341		Onkaparinga (C) - Hackham			9109		Unincorp. Murray Mallee
		5342		Onkaparinga (C) - Hills					

SOUTH AUSTRALIA, State/Territory, Statistical Divisions, Statistical Subdivision, Statistical Local Area *continued*

S/T	SD	SSD	SLA	Name	S/T	SD	SSD	SLA	Name
4	cont.			SOUTH AUSTRALIA	4	cont.			SOUTH AUSTRALIA
25				South East	35				Northern
<b>05</b>				<b>Upper South East</b>	<b>05</b>				<b>Whyalla</b>
		3360		Kingston (DC)			8540		Whyalla (C)
		5090		Naracoorte and Lucindale (DC)			9389		Unincorp. Whyalla
		6860		Robe (DC)	<b>15</b>				<b>Pirie</b>
		7630		Tatiara (DC)			5120		Northern Areas (DC)
<b>10</b>				<b>Lower South East</b>			5400		Orroroo/Carrieton (DC)
		2250		Grant (DC)			5540		Peterborough (DC)
		4620		Mount Gambier (C)			6451		Port Pirie C Dists (M) - City
		8341		Wattle Range (DC) - East			6454		Port Pirie C Dists (M) Bal
		8344		Wattle Range (DC) - West			9459		Unincorp. Pirie
30				Eyre	<b>20</b>				<b>Flinders Ranges</b>
<b>05</b>				<b>Lincoln</b>			1830		Flinders Ranges (DC)
		1190		Cleve (DC)			4830		Mount Remarkable (DC)
		1750		Elliston (DC)			6090		Port Augusta (C)
		1960		Franklin Harbour (DC)			9529		Unincorp. Flinders Ranges
		3220		Kimba (DC)	<b>25</b>				<b>Far North</b>
		3570		Le Hunte (DC)			0250		Anangu Pitjantjatjara (AC)
		3710		Lower Eyre Peninsula (DC)			1330		Coober Pedy (DC)
		6300		Port Lincoln (C)			4000		Maralinga Tjarutja (AC)
		7910		Tumby Bay (DC)			6970		Roxby Downs (M)
		9179		Unincorp. Lincoln			9589		Unincorp. Far North
<b>10</b>				<b>West Coast</b>	85				Off-Shore Areas & Migratory
		1010		Ceduna (DC)	<b>01</b>				<b>Off-Shore Areas &amp; Migratory</b>
		7490		Streaky Bay (DC)			9779		Off-Shore Areas & Migratory
		9249		Unincorp. West Coast					



WESTERN AUSTRALIA, State/Territory, Statistical Divisions, Statistical Subdivision, Statistical Local Areas

S/T	SD	SSD	SLA	Name	S/T	SD	SSD	SLA	Name	
5				WESTERN AUSTRALIA	5 cont.				WESTERN AUSTRALIA	
	05			Perth					South West	
		<b>05</b>		<b>Central Metropolitan</b>			<b>10</b>		<b>Preston</b>	
			1310	Cambridge (T)			0630		Boddington (S)	
			1750	Claremont (T)			1404		Capel (S) - Pt B	
			2170	Cottesloe (T)			1890		Collie (S)	
			5740	Mosman Park (T)			2664		Dardanup (S) - Pt B	
			6580	Nedlands (C)			2870		Donnybrook-Balingup (S)	
			6930	Peppermint Grove (S)			3994		Harvey (S) - Pt B	
			7081	Perth (C) - Inner			8820		Waroona (S)	
			7082	Perth (C) - Remainder				<b>15</b>	<b>Vasse</b>	
			7980	Subiaco (C)				0280	Augusta-Margaret River (S)	
			8570	Vincent (T)				1260	Busselton (S)	
		<b>10</b>		<b>East Metropolitan</b>			<b>20</b>		<b>Blackwood</b>	
			0350	Bassendean (T)			0770		Boyup Brook (S)	
			0420	Bayswater (C)			0840		Bridgetown-Greenbushes (S)	
			4200	Kalamunda (S)			5180		Manjimup (S)	
			6090	Mundaring (S)			6300		Nannup (S)	
			8050	Swan (C)				15	Lower Great Southern	
		<b>15</b>		<b>North Metropolitan</b>				<b>05</b>	<b>Pallinup</b>	
			4171	Joondalup (C) - North				1050	Broomehill (S)	
			4174	Joondalup (C) - South				3640	Gnowangerup (S)	
			7914	Stirling (C) - Central				4130	Jerramungup (S)	
			7915	Stirling (C) - Coastal				4340	Katanning (S)	
			7916	Stirling (C) - South-Eastern				4480	Kent (S)	
			8761	Wanneroo (C) - North-East				4550	Kojonup (S)	
			8764	Wanneroo (C) - North-West				8120	Tambellup (S)	
			8767	Wanneroo (C) - South				9380	Woodanilling (S)	
		<b>20</b>		<b>South West Metropolitan</b>				<b>10</b>	<b>King</b>	
			1820	Cockburn (C)				0081	Albany (C) - Central	
			3150	East Fremantle (T)				0084	Albany (C) Bal	
			3431	Fremantle (C) - Inner				2240	Cranbrook (S)	
			3432	Fremantle (C) - Remainder				2730	Denmark (S)	
			4830	Kwinana (T)				7210	Plantagenet (S)	
			5320	Melville (C)					20	Upper Great Southern
			7490	Rockingham (C)				<b>05</b>	<b>Hotham</b>	
		<b>25</b>		<b>South East Metropolitan</b>				0910	Brookton (S)	
			0210	Armadale (C)				2310	Cuballing (S)	
			0490	Belmont (C)				3010	Dumbleyung (S)	
			1330	Canning (C)				6440	Narrogin (T)	
			3780	Gosnells (C)				6510	Narrogin (S)	
			7700	Serpentine-Jarrahdale (S)				7140	Pingelly (S)	
			7840	South Perth (C)				8610	Wagin (S)	
			8510	Victoria Park (T)				8680	Wandering (S)	
	10			South West				8890	West Arthur (S)	
		<b>01</b>		<b>Mandurah</b>				9100	Wickepin (S)	
			5110	Mandurah (C)				9170	Williams (S)	
			6230	Murray (S)				<b>10</b>	<b>Lakes</b>	
		<b>03</b>		<b>Bunbury</b>				2100	Corrigin (S)	
			1190	Bunbury (C)				4620	Kondinin (S)	
			1401	Capel (S) - Pt A				4760	Kulin (S)	
			2661	Dardanup (S) - Pt A				4900	Lake Grace (S)	
			3991	Harvey (S) - Pt A						

WESTERN AUSTRALIA, State/Territory, Statistical Divisions, Statistical Subdivision, Statistical Local Areas *continued*

<i>S/T SD SSD SLA</i>	<i>Name</i>	<i>S/T SD SSD SLA</i>	<i>Name</i>
5 <i>cont.</i>	WESTERN AUSTRALIA	5 <i>cont.</i>	WESTERN AUSTRALIA
25	Midlands	35	Central
<b>05</b>	<b>Moore</b>	<b>03</b>	<b>Geraldton</b>
1680	Chittering (S)	3500	Geraldton (C)
2590	Dandaragan (S)	3851	Greenough (S) - Pt A
3570	Gingin (S)	<b>05</b>	<b>Gascoyne</b>
5600	Moora (S)	1540	Carnarvon (S)
8540	Victoria Plains (S)	3360	Exmouth (S)
<b>10</b>	<b>Avon</b>	7770	Shark Bay (S)
0560	Beverley (S)	8470	Upper Gascoyne (S)
2450	Cunderdin (S)	<b>10</b>	<b>Carnegie</b>
2520	Dalwallinu (S)	2380	Cue (S)
2940	Dowerin (S)	5250	Meekatharra (S)
3710	Goomalling (S)	5810	Mount Magnet (S)
4690	Koorda (S)	6160	Murchison (S)
6650	Northam (T)	7630	Sandstone (S)
6720	Northam (S)	9250	Wiluna (S)
7350	Quairading (S)	9590	Yalgoo (S)
8190	Tammin (S)	<b>15</b>	<b>Greenough River</b>
8330	Toodyay (S)	1470	Carnamah (S)
9310	Wongan-Ballidu (S)	1610	Chapman Valley (S)
9450	Wyalkatchem (S)	2030	Coorow (S)
9730	York (S)	3854	Greenough (S) - Pt B
<b>15</b>	<b>Campion</b>	4060	Irwin (S)
1120	Bruce Rock (S)	5530	Mingenew (S)
4410	Kellerberrin (S)	5670	Morawa (S)
5460	Merredin (S)	6020	Mullewa (S)
5880	Mount Marshall (S)	6790	Northampton (S)
5950	Mukinbudin (S)	7000	Perenjori (S)
6370	Narembeen (S)	8260	Three Springs (S)
6860	Nungarin (S)	40	Pilbara
8400	Trayning (S)	<b>05</b>	<b>De Grey</b>
9030	Westonia (S)	3220	East Pilbara (S)
9660	Yilgarn (S)	7280	Port Hedland (T)
30	South Eastern	<b>10</b>	<b>Fortescue</b>
<b>01</b>	<b>Kalgoorlie/Boulder City Part A</b>	0250	Ashburton (S)
4281	Kalgoorlie/Boulder (C) - Pt A	7560	Roebourne (S)
<b>05</b>	<b>Lefroy</b>	45	Kimberley
1960	Coolgardie (S)	<b>05</b>	<b>Ord</b>
4284	Kalgoorlie/Boulder (C) - Pt B	3920	Halls Creek (S)
4970	Laverton (S)	9520	Wyndham-East Kimberley (S)
5040	Leonora (S)	<b>10</b>	<b>Fitzroy</b>
5390	Menzies (S)	0980	Broome (S)
6620	Ngaanyatjarraku (S)	2800	Derby-West Kimberley (S)
<b>10</b>	<b>Johnston</b>	85	Off-Shore Areas & Migratory
3080	Dundas (S)	<b>01</b>	<b>Off-Shore Areas &amp; Migratory</b>
3290	Esperance (S)	9779	Off-Shore Areas & Migratory
7420	Ravensthorpe (S)		

## TASMANIA, State/Territory, Statistical Divisions, Statistical Subdivision, Statistical Local Areas

S/T	SD	SSD	SLA	Name	S/T	SD	SSD	SLA	Name
6				TASMANIA	6	<i>cont.</i>			TASMANIA
	05			Greater Hobart			15	<i>cont.</i>	Northern
		<b>05</b>		<b>Greater Hobart</b>				<b>10</b>	<b>Central North</b>
			0410	Brighton (M)				4212	Meander Valley (M) - Pt B
			1410	Clarence (C)				4612	Northern Midlands (M) - Pt B
			1511	Derwent Valley (M) - Pt A				5812	West Tamar (M) - Pt B
			2610	Glenorchy (C)					
			2811	Hobart (C) - Inner				<b>15</b>	<b>North Eastern</b>
			2812	Hobart (C) - Remainder				0210	Break O'Day (M)
			3611	Kingborough (M) - Pt A				1810	Dorset (M)
			4811	Sorell (M) - Pt A				2010	Flinders (M)
	10			Southern			20		Mersey-Lyell
		<b>05</b>		<b>Southern</b>				<b>05</b>	<b>Burnie-Devonport</b>
			1010	Central Highlands (M)				0611	Burnie (C) - Pt A
			1512	Derwent Valley (M) - Pt B				0811	Central Coast (M) - Pt A
			2410	Glamorgan/Spring Bay (M)				1610	Devonport (C)
			3010	Huon Valley (M)				3811	Latrobe (M) - Pt A
			3612	Kingborough (M) - Pt B				5411	Waratah/Wynyard (M) - Pt A
			4812	Sorell (M) - Pt B					
			5010	Southern Midlands (M)				<b>10</b>	<b>North Western Rural</b>
			5210	Tasman (M)				0612	Burnie (C) - Pt B
								0812	Central Coast (M) - Pt B
	15			Northern				1210	Circular Head (M)
		<b>05</b>		<b>Greater Launceston</b>				3210	Kentish (M)
			2211	George Town (M) - Pt A				3410	King Island (M)
			4011	Launceston (C) - Inner				3812	Latrobe (M) - Pt B
			4012	Launceston (C) - Pt B				5412	Waratah/Wynyard (M) - Pt B
			4211	Meander Valley (M) - Pt A					
			4611	Northern Midlands (M) - Pt A				<b>15</b>	<b>Lyell</b>
			5811	West Tamar (M) - Pt A				5610	West Coast (M)
		<b>10</b>		<b>Central North</b>			85		Off-Shore Areas & Migratory
			2212	George Town (M) - Pt B				<b>01</b>	<b>Off-Shore Areas &amp; Migratory</b>
			4013	Launceston (C) - Pt C				9779	Off-Shore Areas & Migratory

NORTHERN TERRITORY, State/Territory, Statistical Divisions, Statistical Subdivision, Statistical Local Areas

S/T	SD	SSD	SLA	Name	S/T	SD	SSD	SLA	Name
7				NORTHERN TERRITORY	7				NORTHERN TERRITORY
	05			Darwin					Northern Territory - Bal
		<b>05</b>		<b>Darwin City</b>			<b>20</b>		<b>Daly</b>
			1004	Alawa			0809		Daly
			1008	Anula			2380		Naiyuu Nambiyu (CGC)
			1014	Brinkin			3030		Pine Creek (CGC)
			1018	City - Inner			4020		Thamarrurr (CGC)
			1024	Coconut Grove				<b>25</b>	<b>East Arnhem</b>
			1028	Fannie Bay			0330		Angurugu (CGC)
			1034	Jingili			1209		East Arnhem - Bal
			1038	Karama			1609		Groote Eylandt
			1044	Larrakeyah			2340		Mangarr (CGC)
			1048	Leanyer			2409		Nhulunbuy
			1052	Lee Point-Leanyer Swamp			2500		Numbulwar Numburindi (CGC)
			1054	Ludmilla				<b>30</b>	<b>Lower Top End NT</b>
			1058	Malak			0570		Binjari (CGC)
			1064	Marrara			0600		Borrooloola (CGC)
			1068	Millner			0790		Daguragu (CGC)
			1074	Moil			1409		Elsley - Bal
			1078	Nakara			1809		Gulf
			1084	Narrows			2100		Jilkminggan (CGC)
			1088	Nightcliff			2200		Katherine (T)
			1094	Parap			2270		Lajamanu (CGC)
			1098	Rapid Creek			2360		Mataranka (CGC)
			1104	Stuart Park			2530		Nyirranggulung Mardrulk Ngadberre (CGC)
			1108	The Gardens			4030		Timber Creek (CGC)
			1114	Tiwi			4409		Victoria
			1118	Wagaman			4600		Walangeri Ngumpinku (CGC)
			1124	Wanguri			5050		Yugul Mangi (CGC)
			1128	Winnellie				<b>35</b>	<b>Barkly</b>
			1134	Wulagi			0300		Alpurrulam (CGC)
			1138	City - Remainder			1350		Elliott District (CGC)
		<b>10</b>		<b>Palmerston-East Arm</b>			3409		Tableland
			1169	East Arm			3800		Tennant Creek (T)
			2802	Bakewell			4009		Tennant Creek - Bal
			2804	Driver				<b>40</b>	<b>Central NT</b>
			2806	Durack			0201		Alice Springs (T) - Charles
			2808	Gray			0203		Alice Springs (T) - Heavitree
			2814	Moulden			0205		Alice Springs (T) - Larapinta
			2818	Woodroffe			0207		Alice Springs (T) - Ross
			2824	Palmerston (C) Bal			0208		Alice Springs (T) - Stuart
		<b>20</b>		<b>Litchfield Shire</b>			0360		Anmatjere (CGC)
			2304	Litchfield (S) - Pt A			0400		Aritarpiita (CGC)
			2308	Litchfield (S) - Pt B			2320		Ltyentye Purte (CGC)
10				Northern Territory - Bal			3009		Petermann
		<b>05</b>		<b>Finniss</b>			3209		Sandover - Bal
			0540	Belyuen (CGC)			3609		Tanami
			0700	Coomalie (CGC)			3650		Tapatjatjaka (CGC)
			0759	Cox-Finniss			4650		Wallace Rockhole (CGC)
			0770	Cox Peninsula (CGC)			4700		Watiyawanu (CGC)
		<b>10</b>		<b>Bathurst-Melville</b>			5000		Yuendumu (CGC)
			4050	Tiwi Islands (CGC)				85	Off-Shore Areas & Migratory
		<b>15</b>		<b>Alligator</b>				<b>01</b>	<b>Off-Shore Areas &amp; Migratory</b>
			2000	Jabiru (T)			9779		Off-Shore Areas & Migratory
			2240	Kunbarlanjinja (CGC)					
			3309	South Alligator					
			4809	West Arnhem					

.....

AUSTRALIAN CAPITAL TERRITORY, State/Territory, Statistical Divisions, Statistical Subdivision,  
Statistical Local Areas

.....

S/T	SD	SSD	SLA	Name	S/T	SD	SSD	SLA	Name
8				AUSTRALIAN CAPITAL TERRITORY	8				AUSTRALIAN CAPITAL TERRITORY
	05			Canberra		05			Canberra
	<b>05</b>			<b>North Canberra</b>		<b>15</b>			<b>Woden Valley</b>
		0089		Acton			6489		O'Malley
		0189		Ainslie			6849		Pearce
		0639		Braddon			6939		Phillip
		0909		Campbell			8109		Torrens
		1449		City					
		1889		Dickson		<b>20</b>			<b>Weston Creek-Stromlo</b>
		1989		Downer			1089		Chapman
		2169		Duntroon			2079		Duffy
		3609		Hackett			2529		Fisher
		5049		Kowen			4059		Holder
		5229		Lyneham			7389		Rivett
		5769		Majura			7749		Stirling
		6389		O'Connor			7839		Stromlo
		7209		Reid			8469		Waramanga
		7479		Russell			8739		Weston
		8289		Turner			8829		Weston Creek-Stromlo - SSD Bal
		8559		Watson		<b>25</b>			<b>Tuggeranong</b>
	<b>10</b>			<b>Belconnen</b>			0339		Banks
		0279		Aranda			0609		Bonython
		0459		Belconnen Town Centre			0819		Calwell
		0549		Belconnen - SSD Bal			1359		Chisholm
		0729		Bruce			1549		Conder
		1179		Charnwood			2349		Fadden
		1629		Cook			3159		Gilmore
		2139		Dunlop			3289		Gordon
		2259		Evatt			3339		Gowrie
		2619		Florey			3379		Greenway
		2709		Flynn			4509		Isabella Plains
		2889		Fraser			4869		Kambah
		3249		Giralang			5489		Macarthur
		3879		Hawker			6129		Monash
		3969		Higgins			6579		Oxley
		4149		Holt			7289		Richardson
		4779		Kaleen			8019		Theodore
		5139		Latham			8189		Tuggeranong - SSD Bal
		5409		McKellar			8379		Wanniassa
		5589		Macgregor		<b>35</b>			<b>South Canberra</b>
		5679		Macquarie			0369		Barton
		5949		Melba			1809		Deakin
		6669		Page			2789		Forrest
		7569		Scullin			2979		Fyshwick
		7659		Spence			3429		Griffith
		8649		Weetangera			3789		Harman
	<b>15</b>			<b>Woden Valley</b>			4329		Hume
		1269		Chifley			4589		Jerrabomberra
		1719		Curtin			4959		Kingston
		2439		Farrer			6219		Narrabundah
		3069		Garran			6309		Oaks Estate
		4239		Hughes			6759		Parkes
		4419		Isaacs			7029		Pialligo
		5319		Lyons			7119		Red Hill
		5859		Mawson			7929		Symonston
							8919		Yarralumla

.....

AUSTRALIAN CAPITAL TERRITORY, State/Territory, Statistical Divisions, Statistical Subdivision,  
 Statistical Local Areas *continued*

S/T	SD	SSD	SLA	Name	S/T	SD	SSD	SLA	Name
8				AUSTRALIAN CAPITAL TERRITORY	8				AUSTRALIAN CAPITAL TERRITORY
	05			Canberra		05			Canberra
	<b>40</b>			<b>Gungahlin-Hall</b>		<b>40</b>			<b>Gungahlin-Hall</b>
		0239		Amaroo			6279		Nicholls
		3529		Gungahlin-Hall - SSD Bal			6719		Palmerston
		3689		Hall		10			Australian Capital Territory - Bal
		6039		Mitchell		<b>05</b>			<b>Australian Capital Territory - Bal</b>
		6249		Ngunnawal			9009		Remainder of ACT

 OTHER TERRITORIES, State/Territory, Statistical Divisions, Statistical Subdivision, Statistical Local  
 Areas

S/T	SD	SSD	SLA	Name	S/T	SD	SSD	SLA	Name
9				OTHER TERRITORIES	9				OTHER TERRITORIES
	10			Other Territories		10			Other Territories
	<b>05</b>			<b>Other Territories</b>		<b>05</b>			<b>Other Territories</b>
		1009		Jervis Bay Territory			3009		Territory of Cocos (Keeling) Islands
		2009		Territory of Christmas Island					

**STATISTICAL DISTRICT STRUCTURE .....**

## STATISTICAL DISTRICTS, Statistical Subdivisions, Statistical Local Areas

SDIST	SSD	SLA	Name	SDIST	SSD	SLA	Name
1003			NEWCASTLE (NSW)	2024	cont.		GEELONG (VIC)
	<b>11005</b>		<b>Newcastle</b>		<b>21005</b>		<b>Greater Geelong City Part A</b>
		1720	Cessnock (C)			2755	Newtown
		4650	Lake Macquarie (C)			2756	South Barwon - Inner
		5050	Maitland (C)	2025			WARRNAMBOOL (VIC)
		5901	Newcastle (C) - Inner		<b>21501</b>		<b>Warrnambool City</b>
		5902	Newcastle (C) - Remainder			6730	Warrnambool (C)
		6400	Port Stephens (A)	2027			BALLARAT (VIC)
1006			WOLLONGONG (NSW)		<b>22005</b>		<b>Ballarat City</b>
	<b>11505</b>		<b>Wollongong</b>			0571	Ballarat (C) - Central
		4400	Kiama (A)			0572	Ballarat (C) - Inner North
		6900	Shellharbour (C)			0573	Ballarat (C) - North
		8450	Wollongong (C)			0574	Ballarat (C) - South
1008			NOWRA-BOMADERRY (NSW)	2030			BENDIGO (VIC)
	<b>11507</b>		<b>Nowra-Bomaderry</b>		<b>23505</b>		<b>Greater Bendigo City Part A</b>
		6951	Shoalhaven (C) - Pt A			2621	Gr. Bendigo (C) - Central
1012			BATHURST-ORANGE (NSW)			2622	Gr. Bendigo (C) - Eaglehawk
	<b>14005</b>		<b>Bathurst-Orange</b>			2623	Gr. Bendigo (C) - Inner East
		0471	Bathurst Regional (A) - Pt A			2624	Gr. Bendigo (C) - Inner North
		0851	Blayney (A) - Pt A			2625	Gr. Bendigo (C) - Inner West
		1401	Cabonne (A) - Pt A			2626	Gr. Bendigo (C) - S'saye
		6150	Orange (C)	2033			SHEPPARTON (VIC)
1015			LISMORE (NSW)		<b>24005</b>		<b>Greater Shepparton City Part A</b>
	<b>12007</b>		<b>Lismore</b>			2831	Gr. Shepparton (C) - Pt A
		4851	Lismore (C) - Pt A	2039			LA TROBE VALLEY (VIC)
1021			COFFS HARBOUR (NSW)		<b>25505</b>		<b>La Trobe Valley</b>
	<b>12501</b>		<b>Coffs Harbour</b>			0831	Baw Baw (S) - Pt A
		1801	Coffs Harbour (C) - Pt A			3811	Latrobe (C) - Moe
1024			PORT MACQUARIE (NSW)			3814	Latrobe (C) - Morwell
	<b>12503</b>		<b>Port Macquarie</b>			3815	Latrobe (C) - Traralgon
		3751	Hastings (A) - Pt A			3818	Latrobe (C) Bal
1027			TAMWORTH (NSW)	2042			MILDURA (VIC)
	<b>13005</b>		<b>Tamworth</b>		<b>23005</b>		<b>Mildura Rural City Part A</b>
		7311	Tamworth Regional (A) - Pt A			4781	Mildura (RC) - Pt A
1030			DUBBO (NSW)	3042			SUNSHINE COAST (QLD)
	<b>13501</b>		<b>Dubbo</b>		<b>31015</b>		<b>Sunshine Coast</b>
		2601	Dubbo (C) - Pt A			2132	Caloundra (C) - Caloundra N.
1033			WAGGA WAGGA (NSW)			2133	Caloundra (C) - Caloundra S.
	<b>15005</b>		<b>Wagga Wagga</b>			2135	Caloundra (C) - Kawana
		7751	Wagga Wagga (C) - Pt A			4902	Maroochy (S) - Buderim
1218			ALBURY-WODONGA (NSW/VIC)			4905	Maroochy (S) - Coastal North
	<b>15505</b>		<b>Albury</b>			4907	Maroochy (S) - Maroochydore
		0050	Albury (C)			4911	Maroochy (S) - Mooloolaba
		3371	Greater Hume Shire (A) - Pt A			4914	Maroochy (S) - Nambour
	<b>24505</b>		<b>Wodonga</b>			4917	Maroochy (S) Bal in S C'st SSD
		3351	Indigo (S) - Pt A			5752	Noosa (S) - Noosa-Noosaville
		6671	Towong (S) - Pt A			5755	Noosa (S) - Sunshine-Peregian
		7170	Wodonga (RC)			5756	Noosa (S) - Tewantin
2024			GEELONG (VIC)	3045			BUNDABERG (QLD)
	<b>21005</b>		<b>Greater Geelong City Part A</b>		<b>31505</b>		<b>Bundaberg</b>
		2751	Bellarine - Inner			1810	Bundaberg (C)
		2752	Corio - Inner			1981	Burnett (S) - Pt A
		2753	Geelong	3046			HERVEY BAY (QLD)
		2754	Geelong West		<b>31507</b>		<b>Hervey Bay City Part A</b>
						3751	Hervey Bay (C) - Pt A



STATISTICAL DISTRICTS, Statistical Subdivisions, Statistical Local Areas *continued*

SDIST	SSD	SLA	Name	SDIST	SSD	SLA	Name
3048			ROCKHAMPTON (QLD)	3064	<i>cont.</i>		TOOWOOMBA (QLD)
	<b>33005</b>		<b>Rockhampton</b>		<b>32001</b>		<b>Toowoomba</b>
		3151	Fitzroy (S) - Pt A			2551	Crow's Nest (S) - Pt A
		4551	Livingstone (S) - Pt A			4201	Jondaryan (S) - Pt A
		6350	Rockhampton (C)			6451	Rosalie (S) - Pt A
3051			GLADSTONE (QLD)			6901	Toowoomba (C) - Central
	<b>33010</b>		<b>Gladstone</b>			6903	Toowoomba (C) - North-East
		2101	Calliope (S) - Pt A			6905	Toowoomba (C) - North-West
		3350	Gladstone (C)			6906	Toowoomba (C) - South-East
3054			MACKAY (QLD)			6908	Toowoomba (C) - West
	<b>34005</b>		<b>Mackay City Part A</b>	3139			GOLD COAST-TWEED (QLD/NSW)
		4762	Mackay (C) - Pt A		<b>12005</b>		<b>Tweed Heads</b>
3057			TOWNSVILLE (QLD)			7551	Tweed (A) - Pt A
	<b>34505</b>		<b>Townsville City Part A</b>		<b>31005</b>		<b>Gold Coast City Part B</b>
		7001	Aitkenvale			3497	Arundel
		7003	City			3501	Ashmore
		7007	Cranbrook			3504	Benowa
		7012	Currajong			3507	Biggera Waters
		7014	Douglas			3512	Bilinga
		7015	Garbutt			3513	Broadbeach
		7018	Gulliver			3515	Broadbeach Waters
		7023	Heatley			3517	Bundall
		7026	Hermit Park			3521	Burleigh Heads
		7027	Hyde Park-Mysterton			3523	Burleigh Waters
		7031	Magnetic Island			3525	Carrara-Merrimac
		7033	Mt Louisa-Mt St John-Bohle			3527	Coolangatta
		7034	Mundingburra			3531	Coomabah
		7038	Murray			3532	Coomera-Cedar Creek
		7041	North Ward-Castle Hill			3533	Currumbin
		7044	Oonoonba-Idalia-Cluden			3535	Currumbin Waters
		7047	Pallarenda-Shelley Beach			3537	Elanora
		7051	Pimlico			3541	Ernest-Molendinar
		7054	Railway Estate			3542	Guanaba-Currumbin Valley
		7058	Rosslea			3543	Helensvale
		7062	Rowes Bay-Belgian Gardens			3545	Hollywell
		7065	South Townsville			3547	Hope Island
		7068	Stuart-Roseneath			3553	Labrador
		7071	Vincent			3555	Main Beach-Broadwater
		7074	West End			3557	Mermaid Beach
		7078	Wulguru			3562	Mermaid Wtrs-Clear Is. Wtrs
	<b>34510</b>		<b>Thuringowa City Part A</b>			3563	Miami
		6801	Kelso			3565	Mudgeeraba
		6804	Kirwan			3567	Nerang
		6807	Thuringowa (C) - Pt A Bal			3571	Oxenford
3061			CAIRNS (QLD)			3573	Palm Beach
	<b>35005</b>		<b>Cairns City Part A</b>			3575	Paradise Point
		2062	Cairns (C) - Barron			3577	Parkwood
		2065	Cairns (C) - Central Suburbs			3582	Robina
		2066	Cairns (C) - City			3583	Runaway Bay
		2068	Cairns (C) - Mt Whitfield			3585	Southport
		2072	Cairns (C) - Northern Suburbs			3586	Stephens
		2074	Cairns (C) - Trinity			3587	Surfers Paradise
		2076	Cairns (C) - Western Suburbs			3591	Tugun
3064			TOOWOOMBA (QLD)	5071			MANDURAH (WA)
	<b>32001</b>		<b>Toowoomba</b>		<b>51001</b>		<b>Mandurah</b>
		2151	Cambooya (S) - Pt A			5110	Mandurah (C)
						6230	Murray (S)

STATISTICAL DISTRICTS, Statistical Subdivisions, Statistical Local Areas *continued*

SDIST	SSD	SLA	Name	SDIST	SSD	SLA	Name
5074			BUNBURY (WA)	8196	<i>cont.</i>		CANBERRA-QUEANBEYAN (ACT/NSW)
<b>51003</b>			<b>Bunbury</b>	<b>80510</b>			<b>Belconnen</b>
1190			Bunbury (C)	0279			Aranda
1401			Capel (S) - Pt A	0459			Belconnen Town Centre
2661			Dardanup (S) - Pt A	0549			Belconnen - SSD Bal
3991			Harvey (S) - Pt A	0729			Bruce
5080			KALGOORLIE/BOULDER (WA)	1179			Charnwood
<b>53001</b>			<b>Kalgoorlie/Boulder City Part A</b>	1629			Cook
4281			Kalgoorlie/Boulder (C) - Pt A	2139			Dunlop
5083			GERALDTON (WA)	2259			Evatt
<b>53503</b>			<b>Geraldton</b>	2619			Florey
3500			Geraldton (C)	2709			Flynn
3851			Greenough (S) - Pt A	2889			Fraser
6090			LAUNCESTON (TAS)	3249			Giralang
<b>61505</b>			<b>Greater Launceston</b>	3879			Hawker
2211			George Town (M) - Pt A	3969			Higgins
4011			Launceston (C) - Inner	4149			Holt
4012			Launceston (C) - Pt B	4779			Kaleen
4211			Meander Valley (M) - Pt A	5139			Latham
4611			Northern Midlands (M) - Pt A	5409			McKellar
5811			West Tamar (M) - Pt A	5589			Macgregor
6093			BURNIE-DEVONPORT (TAS)	5679			Macquarie
<b>62005</b>			<b>Burnie-Devonport</b>	5949			Melba
0611			Burnie (C) - Pt A	6669			Page
0811			Central Coast (M) - Pt A	7569			Scullin
1610			Devonport (C)	7659			Spence
3811			Latrobe (M) - Pt A	8649			Weetangera
5411			Waratah/Wynyard (M) - Pt A	<b>80515</b>			<b>Woden Valley</b>
8196			CANBERRA-QUEANBEYAN (ACT/NSW)	1269			Chifley
<b>14505</b>			<b>Queanbeyan</b>	1719			Curtin
2051			Cooma-Monaro (A) - Pt A	2439			Farrer
6181			Palerang (A) - Pt A	3069			Garran
6470			Queanbeyan (C)	4239			Hughes
8711			Yass Valley (A) - Pt A	4419			Isaacs
<b>80505</b>			<b>North Canberra</b>	5319			Lyons
0089			Acton	5859			Mawson
0189			Ainslie	6489			O'Malley
0639			Braddon	6849			Pearce
0909			Campbell	6939			Phillip
1449			City	8109			Torrens
1889			Dickson	<b>80520</b>			<b>Weston Creek-Stromlo</b>
1989			Downer	1089			Chapman
2169			Duntroon	2079			Duffy
3609			Hackett	2529			Fisher
5049			Kowen	4059			Holder
5229			Lynham	7389			Rivett
5769			Majura	7749			Stirling
6389			O'Connor	7839			Stromlo
7209			Reid	8469			Waramanga
7479			Russell	8739			Weston
8289			Turner	8829			Weston Creek-Stromlo - SSD Bal
8559			Watson				

STATISTICAL DISTRICTS, Statistical Subdivisions, Statistical Local Areas *continued*

<i>SDIST</i>	<i>SSD</i>	<i>SLA</i>	<i>Name</i>	<i>SDIST</i>	<i>SSD</i>	<i>SLA</i>	<i>Name</i>
8196	<i>cont.</i>		CANBERRA-QUEANBEYAN (ACT/NSW)	8196	<i>cont.</i>		CANBERRA-QUEANBEYAN (ACT/NSW)
<b>80525</b>			<b>Tuggeranong</b>	<b>80535</b>			<b>South Canberra</b>
	0339		Banks		2789		Forrest
	0609		Bonython		2979		Fyshwick
	0819		Calwell		3429		Griffith
	1359		Chisholm		3789		Harman
	1549		Conder		4329		Hume
	2349		Fadden		4589		Jerrabomberra
	3159		Gilmore		4959		Kingston
	3289		Gordon		6219		Narrabundah
	3339		Gowrie		6309		Oaks Estate
	3379		Greenway		6759		Parkes
	4509		Isabella Plains		7029		Pialligo
	4869		Kambah		7119		Red Hill
	5489		Macarthur		7929		Symonston
	6129		Monash		8919		Yarralumla
	6579		Oxley	<b>80540</b>			<b>Gungahlin-Hall</b>
	7289		Richardson		0239		Amaroo
	8019		Theodore		3529		Gungahlin-Hall - SSD Bal
	8189		Tuggeranong - SSD Bal		3689		Hall
	8379		Wanniassa		6039		Mitchell
<b>80535</b>			<b>South Canberra</b>		6249		Ngunnawal
	0369		Barton		6279		Nicholls
	1809		Deakin		6719		Palmerston

**LOCAL GOVERNMENT AREAS AND STATISTICAL  
LOCAL AREAS — ALPHABETIC .....**

## NEW SOUTH WALES

S/T	LGA Name	LGA	SLA Name	SD	SSD	SLA
1	Albury (C)	10050	Albury (C)	155	15505	155050050
1	Armidale Dumaresq (A)	10110				
1			Armidale Dumaresq (A) - City	130	13015	130150111
1			Armidale Dumaresq (A) Bal	130	13015	130150112
1	Ashfield (A)	10150	Ashfield (A)	105	10535	105350150
1	Auburn (A)	10200	Auburn (A)	105	10540	105400200
1	Ballina (A)	10250	Ballina (A)	120	12010	120100250
1	Balranald (A)	10300	Balranald (A)	155	15520	155200300
1	Bankstown (C)	10350	Bankstown (C)	105	10520	105200350
1	Bathurst Regional (A)	10470				
1			Bathurst Regional (A) - Pt A	140	14005	140050471
1			Bathurst Regional (A) - Pt B North	140	14010	140100474
1			Bathurst Regional (A) - Pt B South	140	14010	140100475
1	Baulkham Hills (A)	10500	Baulkham Hills (A)	105	10560	105600500
1	Bega Valley (A)	10550	Bega Valley (A)	145	14515	145150550
1	Bellingen (A)	10600	Bellingen (A)	125	12505	125050600
1	Berrigan (A)	10650	Berrigan (A)	155	15515	155150650
1	Blacktown (C)	10750				
1			Blacktown (C) - North	105	10553	105530751
1			Blacktown (C) - South-East	105	10553	105530752
1			Blacktown (C) - South-West	105	10553	105530753
1	Bland (A)	10800	Bland (A)	140	14015	140150800
1	Blayney (A)	10850				
1			Blayney (A) - Pt A	140	14005	140050851
1			Blayney (A) - Pt B	140	14010	140100852
1	Blue Mountains (C)	10900	Blue Mountains (C)	105	10545	105450900
1	Bogan (A)	10950	Bogan (A)	135	13510	135100950
1	Bombala (A)	11000	Bombala (A)	145	14520	145201000
1	Boorowa (A)	11050	Boorowa (A)	145	14510	145101050
1	Botany Bay (C)	11100	Botany Bay (C)	105	10505	105051100
1	Bourke (A)	11150	Bourke (A)	135	13515	135151150
1	Brewarrina (A)	11200	Brewarrina (A)	135	13515	135151200
1	Broken Hill (C)	11250	Broken Hill (C)	160	16010	160101250
1	Burwood (A)	11300	Burwood (A)	105	10535	105351300
1	Byron (A)	11350	Byron (A)	120	12010	120101350
1	Cabonne (A)	11400				
1			Cabonne (A) - Pt A	140	14005	140051401
1			Cabonne (A) - Pt B	140	14010	140101402
1			Cabonne (A) - Pt C	140	14015	140151403
1	Camden (A)	11450	Camden (A)	105	10530	105301450
1	Campbelltown (C)	11500	Campbelltown (C)	105	10530	105301500
1	Canada Bay (A)	11520				
1			Canada Bay (A) - Concord	105	10535	105351521
1			Canada Bay (A) - Drummoyne	105	10535	105351524
1	Canterbury (C)	11550	Canterbury (C)	105	10520	105201550
1	Carrathool (A)	11600	Carrathool (A)	150	15015	150151600
1	Central Darling (A)	11700	Central Darling (A)	160	16010	160101700
1	Cessnock (C)	11720	Cessnock (C)	110	11005	110051720
1	Clarence Valley (A)	11730				
1			Clarence Valley (A) - Copmanhurst	125	12505	125051731
1			Clarence Valley (A) - Grafton	125	12505	125051732
1			Clarence Valley (A) - Maclean	125	12505	125051733
1			Clarence Valley (A) - Nymboida	125	12505	125051734
1			Clarence Valley (A) - Ulmarra	125	12505	125051735
1	Cobar (A)	11750	Cobar (A)	135	13515	135151750
1	Coffs Harbour (C)	11800				
1			Coffs Harbour (C) - Pt A	125	12501	125011801
1			Coffs Harbour (C) - Pt B	125	12505	125051804
1	Conargo (A)	11860	Conargo (A)	155	15515	155151860
1	Coolamon (A)	12000	Coolamon (A)	150	15010	150102000

NEW SOUTH WALES *continued*

S/T	LGA Name	LGA	SLA Name	SD	SSD	SLA
1	Cooma-Monaro (A)	12050				
1			Cooma-Monaro (A) - Pt A	145	14505	145052051
1			Cooma-Monaro (A) - Pt B	145	14520	145202054
1	Coonamble (A)	12150	Coonamble (A)	135	13510	135102150
1	Cootamundra (A)	12200	Cootamundra (A)	150	15010	150102200
1	Corowa Shire (A)	12300				
1			Corowa Shire (A) - Pt A	155	15505	155052301
1			Corowa Shire (A) - Pt B	155	15510	155102304
1	Cowra (A)	12350	Cowra (A)	140	14015	140152350
1	Deniliquin (A)	12500	Deniliquin (A)	155	15515	155152500
1	Dubbo (C)	12600				
1			Dubbo (C) - Pt A	135	13501	135012601
1			Dubbo (C) - Pt B	135	13505	135052604
1	Dungog (A)	12700	Dungog (A)	110	11010	110102700
1	Eurobodalla (A)	12750	Eurobodalla (A)	145	14515	145152750
1	Fairfield (C)	12850	Fairfield (C)	105	10525	105252850
1	Forbes (A)	12900	Forbes (A)	140	14015	140152900
1	Gilgandra (A)	12950	Gilgandra (A)	135	13505	135052950
1	Glen Innes Severn (A)	13010				
1			Glen Innes Severn (A) - Glen Innes	130	13015	130153012
1			Glen Innes Severn (A) - Severn	130	13015	130153015
1	Gloucester (A)	13050	Gloucester (A)	110	11010	110103050
1	Gosford (C)	13100	Gosford (C)	105	10570	105703100
1	Goulburn Mulwaree (A)	13310				
1			Goulburn Mulwaree (A) - Goulburn	145	14510	145103311
1			Goulburn Mulwaree (A) Bal	145	14510	145103314
1	Greater Taree (C)	13350	Greater Taree (C)	125	12510	125103350
1	Greater Hume Shire (A)	13370				
1			Greater Hume Shire (A) - Pt A	155	15505	155053371
1			Greater Hume Shire (A) - Pt B	155	15510	155103374
1	Great Lakes (A)	13400	Great Lakes (A)	110	11010	110103400
1	Griffith (C)	13450	Griffith (C)	150	15015	150153450
1	Gundagai (A)	13500	Gundagai (A)	150	15010	150103500
1	Gunnedah (A)	13550	Gunnedah (A)	130	13010	130103550
1	Guyra (A)	13650	Guyra (A)	130	13015	130153650
1	Gwydir (A)	13660				
1			Gwydir (A) - Bingara	130	13010	130103661
1			Gwydir (A) - Yallaroi	130	13010	130103662
1			Gwydir (A) Bal	130	13010	130103663
1	Harden (A)	13700	Harden (A)	145	14510	145103700
1	Hastings (A)	13750				
1			Hastings (A) - Pt A	125	12503	125033751
1			Hastings (A) - Pt B	125	12510	125103754
1	Hawkesbury (C)	13800	Hawkesbury (C)	105	10545	105453800
1	Hay (A)	13850	Hay (A)	150	15015	150153850
1	Holroyd (C)	13950	Holroyd (C)	105	10540	105403950
1	Hornsby (A)	14000	Hornsby (A)	105	10560	105604000
1	Hunter's Hill (A)	14100	Hunter's Hill (A)	105	10555	105554100
1	Hurstville (C)	14150	Hurstville (C)	105	10515	105154150
1	Inverell (A)	14200				
1			Inverell (A) - Pt A	130	13010	130104201
1			Inverell (A) - Pt B	130	13015	130154202
1	Jerilderie (A)	14250	Jerilderie (A)	155	15515	155154250
1	Junee (A)	14300	Junee (A)	150	15010	150104300
1	Kempsey (A)	14350	Kempsey (A)	125	12510	125104350
1	Kiama (A)	14400	Kiama (A)	115	11505	115054400
1	Kogarah (A)	14450	Kogarah (A)	105	10515	105154450
1	Ku-ring-gai (A)	14500	Ku-ring-gai (A)	105	10560	105604500
1	Kyogle (A)	14550	Kyogle (A)	120	12010	120104550
1	Lachlan (A)	14600	Lachlan (A)	140	14015	140154600

NEW SOUTH WALES *continued*

S/T	LGA Name	LGA	SLA Name	SD	SSD	SLA
1	Lake Macquarie (C)	14650	Lake Macquarie (C)	110	11005	110054650
1	Lane Cove (A)	14700	Lane Cove (A)	105	10555	105554700
1	Leeton (A)	14750	Leeton (A)	150	15015	150154750
1	Leichhardt (A)	14800	Leichhardt (A)	105	10505	105054800
1	Lismore (C)	14850				
1			Lismore (C) - Pt A	120	12007	120074851
1			Lismore (C) - Pt B	120	12010	120104854
1	Lithgow (C)	14870	Lithgow (C)	140	14010	140104870
1	Liverpool (C)	14900	Liverpool (C)	105	10525	105254900
1	Liverpool Plains (A)	14920				
1			Liverpool Plains (A) - Pt A	130	13010	130104921
1			Liverpool Plains (A) - Pt B	110	11010	110104924
1	Lockhart (A)	14950	Lockhart (A)	150	15010	150104950
1	Maitland (C)	15050	Maitland (C)	110	11005	110055050
1	Manly (A)	15150	Manly (A)	105	10565	105655150
1	Marrickville (A)	15200	Marrickville (A)	105	10505	105055200
1	Mid-Western Regional (A)	15270				
1			Mid-Western Regional (A) - Pt A	135	13505	135055271
1			Mid-Western Regional (A) - Pt B	140	14010	140105274
1	Moree Plains (A)	15300	Moree Plains (A)	130	13020	130205300
1	Mosman (A)	15350	Mosman (A)	105	10555	105555350
1	Murray (A)	15500	Murray (A)	155	15515	155155500
1	Murrumbidgee (A)	15550	Murrumbidgee (A)	150	15015	150155550
1	Muswellbrook (A)	15650	Muswellbrook (A)	110	11010	110105650
1	Nambucca (A)	15700	Nambucca (A)	125	12505	125055700
1	Narrabri (A)	15750	Narrabri (A)	130	13020	130205750
1	Narrandera (A)	15800	Narrandera (A)	150	15010	150105800
1	Narromine (A)	15850	Narromine (A)	135	13505	135055850
1	Newcastle (C)	15900				
1			Newcastle (C) - Inner	110	11005	110055901
1			Newcastle (C) - Remainder	110	11005	110055902
1	North Sydney (A)	15950	North Sydney (A)	105	10555	105555950
1	Oberon (A)	16100	Oberon (A)	140	14010	140106100
1	Orange (C)	16150	Orange (C)	140	14005	140056150
1	Palerang (A)	16180				
1			Palerang (A) - Pt A	145	14505	145056181
1			Palerang (A) - Pt B	145	14510	145106184
1	Parkes (A)	16200	Parkes (A)	140	14015	140156200
1	Parramatta (C)	16250	Parramatta (C)	105	10540	105406250
1	Penrith (C)	16350	Penrith (C)	105	10545	105456350
1	Pittwater (A)	16370	Pittwater (A)	105	10565	105656370
1	Port Stephens (A)	16400	Port Stephens (A)	110	11005	110056400
1	Queanbeyan (C)	16470	Queanbeyan (C)	145	14505	145056470
1	Randwick (C)	16550	Randwick (C)	105	10510	105106550
1	Richmond Valley (A)	16610				
1			Richmond Valley (A) - Casino	120	12010	120106611
1			Richmond Valley (A) Bal	120	12010	120106612
1	Rockdale (C)	16650	Rockdale (C)	105	10515	105156650
1	Ryde (C)	16700	Ryde (C)	105	10555	105556700
1	Shellharbour (C)	16900	Shellharbour (C)	115	11505	115056900
1	Shoalhaven (C)	16950				
1			Shoalhaven (C) - Pt A	115	11507	115076951
1			Shoalhaven (C) - Pt B	115	11510	115106952
1	Singleton (A)	17000	Singleton (A)	110	11010	110107000
1	Snowy River (A)	17050	Snowy River (A)	145	14520	145207050
1	Strathfield (A)	17100	Strathfield (A)	105	10535	105357100
1	Sutherland Shire (A)	17150				
1			Sutherland Shire (A) - East	105	10515	105157151
1			Sutherland Shire (A) - West	105	10515	105157152
1	Sydney (C)	17200				

NEW SOUTH WALES *continued*

S/T	LGA Name	LGA	SLA Name	SD	SSD	SLA
1			Sydney (C) - Inner	105	10505	105057201
1			Sydney (C) - Central	105	10505	105057203
1			Sydney (C) - South	105	10505	105057205
1	Tamworth Regional (A)	17310				
1			Tamworth Regional (A) - Pt A	130	13005	130057311
1			Tamworth Regional (A) - Pt B	130	13010	130107314
1	Temora (A)	17350	Temora (A)	150	15010	150107350
1	Tenterfield (A)	17400	Tenterfield (A)	130	13015	130157400
1	Tumbarumba (A)	17450	Tumbarumba (A)	155	15510	155107450
1	Tumut Shire (A)	17500	Tumut Shire (A)	150	15010	150107500
1	Tweed (A)	17550				
1			Tweed (A) - Pt A	120	12005	120057551
1			Tweed (A) - Pt B	120	12010	120107552
1	Upper Hunter Shire (A)	17620	Upper Hunter Shire (A)	110	11010	110107620
1	Upper Lachlan (A)	17640	Upper Lachlan (A)	145	14510	145107640
1	Uralla (A)	17650	Uralla (A)	130	13015	130157650
1	Urana (A)	17700	Urana (A)	155	15510	155107700
1	Wagga Wagga (C)	17750				
1			Wagga Wagga (C) - Pt A	150	15005	150057751
1			Wagga Wagga (C) - Pt B	150	15010	150107754
1	Wakool (A)	17800	Wakool (A)	155	15515	155157800
1	Walcha (A)	17850	Walcha (A)	130	13015	130157850
1	Walgett (A)	17900	Walgett (A)	135	13510	135107900
1	Warren (A)	17950	Warren (A)	135	13510	135107950
1	Warringah (A)	18000	Warringah (A)	105	10565	105658000
1	Warrumbungle Shire (A)	18020	Warrumbungle Shire (A)	135	13505	135058020
1	Waverley (A)	18050	Waverley (A)	105	10510	105108050
1	Weddin (A)	18100	Weddin (A)	140	14015	140158100
1	Wellington (A)	18150	Wellington (A)	135	13505	135058150
1	Wentworth (A)	18200	Wentworth (A)	155	15520	155208200
1	Willoughby (C)	18250	Willoughby (C)	105	10555	105558250
1	Wingecarribee (A)	18350	Wingecarribee (A)	115	11510	115108350
1	Wollondilly (A)	18400	Wollondilly (A)	105	10530	105308400
1	Wollongong (C)	18450	Wollongong (C)	115	11505	115058450
1	Woollahra (A)	18500	Woollahra (A)	105	10510	105108500
1	Wyong (A)	18550	Wyong (A)	105	10570	105708550
1	Yass Valley (A)	18710				
1			Yass Valley (A) - Pt A	145	14505	145058711
1			Yass Valley (A) - Pt B	145	14510	145108714
1	Young (A)	18750	Young (A)	145	14510	145108750
1	Unincorporated NSW	19399				
1			Unincorp. Far West	160	16010	160108809
1			Lord Howe Island	125	12510	125108859
1			Off-Shore Areas & Migratory	185	18501	185019779



## VICTORIA

S/T	LGA Name	LGA	SLA Name	SD	SSD	SLA
2	Alpine (S)	20110				
2			Alpine (S) - East	245	24515	245150111
2			Alpine (S) - West	245	24515	245150112
2	Ararat (RC)	20260	Ararat (RC)	220	22015	220150260
2	Ballarat (C)	20570				
2			Ballarat (C) - Central	220	22005	220050571
2			Ballarat (C) - Inner North	220	22005	220050572
2			Ballarat (C) - North	220	22005	220050573
2			Ballarat (C) - South	220	22005	220050574
2	Banyule (C)	20660				
2			Banyule (C) - Heidelberg	205	20530	205300661
2			Banyule (C) - North	205	20530	205300662
2	Bass Coast (S)	20740				
2			Bass Coast (S) - Phillip Is.	255	25520	255200741
2			Bass Coast (S) Bal	255	25520	255200744
2	Baw Baw (S)	20830				
2			Baw Baw (S) - Pt A	255	25505	255050831
2			Baw Baw (S) - Pt B East	255	25510	255100834
2			Baw Baw (S) - Pt B West	255	25510	255100835
2	Bayside (C)	20910				
2			Bayside (C) - Brighton	205	20565	205650911
2			Bayside (C) - South	205	20565	205650912
2	Benalla (RC)	21010				
2			Benalla (RC) - Benalla	240	24015	240151011
2			Benalla (RC) Bal	240	24015	240151014
2	Boroondara (C)	21110				
2			Boroondara (C) - Camberwell N.	205	20545	205451111
2			Boroondara (C) - Camberwell S.	205	20545	205451112
2			Boroondara (C) - Hawthorn	205	20545	205451113
2			Boroondara (C) - Kew	205	20545	205451114
2	Brimbank (C)	21180				
2			Brimbank (C) - Keilor	205	20510	205101181
2			Brimbank (C) - Sunshine	205	20510	205101182
2	Buloke (S)	21270				
2			Buloke (S) - North	230	23010	230101271
2			Buloke (S) - South	230	23010	230101272
2	Campaspe (S)	21370				
2			Campaspe (S) - Echuca	240	24010	240101371
2			Campaspe (S) - Kyabram	240	24010	240101374
2			Campaspe (S) - Rochester	240	24010	240101375
2			Campaspe (S) - South	240	24010	240101376
2	Cardinia (S)	21450				
2			Cardinia (S) - North	205	20580	205801452
2			Cardinia (S) - Pakenham	205	20580	205801453
2			Cardinia (S) - South	205	20580	205801454
2	Casey (C)	21610				
2			Casey (C) - Berwick	205	20580	205801612
2			Casey (C) - Cranbourne	205	20580	205801613
2			Casey (C) - Hallam	205	20580	205801616
2			Casey (C) - South	205	20580	205801618
2	Central Goldfields (S)	21670				
2			C. Goldfields (S) - M'borough	235	23510	235101671
2			C. Goldfields (S) Bal	235	23510	235101674
2	Colac-Otway (S)	21750				
2			Colac-Otway (S) - Colac	210	21015	210151751
2			Colac-Otway (S) - North	210	21015	210151754
2			Colac-Otway (S) - South	210	21015	210151755
2	Corangamite (S)	21830				
2			Corangamite (S) - North	215	21505	215051831
2			Corangamite (S) - South	215	21505	215051832

VICTORIA *continued*

S/T	LGA Name	LGA	SLA Name	SD	SSD	SLA
2	Darebin (C)	21890				
2			Darebin (C) - Northcote	205	20530	205301891
2			Darebin (C) - Preston	205	20530	205301892
2	East Gippsland (S)	22110				
2			E. Gippsland (S) - Bairnsdale	250	25005	250052111
2			E. Gippsland (S) - Orbost	250	25005	250052113
2			E. Gippsland (S) - South-West	250	25005	250052115
2			E. Gippsland (S) Bal	250	25005	250052117
2	Frankston (C)	22170				
2			Frankston (C) - East	205	20585	205852171
2			Frankston (C) - West	205	20585	205852174
2	Gannawarra (S)	22250	Gannawarra (S)	230	23015	230152250
2	Glen Eira (C)	22310				
2			Glen Eira (C) - Caulfield	205	20565	205652311
2			Glen Eira (C) - South	205	20565	205652314
2	Glenelg (S)	22410				
2			Glenelg (S) - Heywood	215	21510	215102411
2			Glenelg (S) - North	215	21510	215102412
2			Glenelg (S) - Portland	215	21510	215102413
2	Golden Plains (S)	22490				
2			Golden Plains (S) - North-West	210	21015	210152491
2			Golden Plains (S) - South-East	210	21015	210152492
2	Greater Bendigo (C)	22620				
2			Gr. Bendigo (C) - Central	235	23505	235052621
2			Gr. Bendigo (C) - Eaglehawk	235	23505	235052622
2			Gr. Bendigo (C) - Inner East	235	23505	235052623
2			Gr. Bendigo (C) - Inner North	235	23505	235052624
2			Gr. Bendigo (C) - Inner West	235	23505	235052625
2			Gr. Bendigo (C) - S'saye	235	23505	235052626
2			Gr. Bendigo (C) - Pt B	235	23510	235102628
2	Greater Dandenong (C)	22670				
2			Gr. Dandenong (C) - Dandenong	205	20575	205752671
2			Gr. Dandenong (C) Bal	205	20575	205752674
2	Greater Geelong (C)	22750				
2			Bellarine - Inner	210	21005	210052751
2			Corio - Inner	210	21005	210052752
2			Geelong	210	21005	210052753
2			Geelong West	210	21005	210052754
2			Newtown	210	21005	210052755
2			South Barwon - Inner	210	21005	210052756
2			Greater Geelong (C) - Pt B	210	21010	210102757
2			Greater Geelong (C) - Pt C	210	21015	210152758
2	Greater Shepparton (C)	22830				
2			Gr. Shepparton (C) - Pt A	240	24005	240052831
2			Gr. Shepparton (C) - Pt B East	240	24010	240102834
2			Gr. Shepparton (C) - Pt B West	240	24010	240102835
2	Hepburn (S)	22910				
2			Hepburn (S) - East	220	22010	220102911
2			Hepburn (S) - West	220	22010	220102912
2	Hindmarsh (S)	22980	Hindmarsh (S)	225	22510	225102980
2	Hobsons Bay (C)	23110				
2			Hobsons Bay (C) - Altona	205	20510	205103111
2			Hobsons Bay (C) - Williamstown	205	20510	205103112
2	Horsham (RC)	23190				
2			Horsham (RC) - Central	225	22505	225053191
2			Horsham (RC) Bal	225	22505	225053194
2	Hume (C)	23270				
2			Hume (C) - Broadmeadows	205	20535	205353271
2			Hume (C) - Craigieburn	205	20535	205353274
2			Hume (C) - Sunbury	205	20535	205353275

VICTORIA *continued*

S/T	LGA Name	LGA	SLA Name	SD	SSD	SLA
2	Indigo (S)	23350				
2			Indigo (S) - Pt A	245	24505	245053351
2			Indigo (S) - Pt B	245	24510	245103352
2	Kingston (C)	23430				
2			Kingston (C) - North	205	20565	205653431
2			Kingston (C) - South	205	20565	205653434
2	Knox (C)	23670				
2			Knox (C) - North-East	205	20555	205553672
2			Knox (C) - North-West	205	20555	205553673
2			Knox (C) - South	205	20555	205553674
2	Latrobe (C)	23810				
2			Latrobe (C) - Moe	255	25505	255053811
2			Latrobe (C) - Morwell	255	25505	255053814
2			Latrobe (C) - Traralgon	255	25505	255053815
2			Latrobe (C) Bal	255	25505	255053818
2	Loddon (S)	23940				
2			Loddon (S) - North	235	23510	235103943
2			Loddon (S) - South	235	23510	235103945
2	Macedon Ranges (S)	24130				
2			Macedon Ranges (S) - Kyneton	235	23520	235204131
2			Macedon Ranges (S) - Romsey	235	23520	235204134
2			Macedon Ranges (S) Bal	235	23520	235204135
2	Manningham (C)	24210				
2			Manningham (C) - East	205	20550	205504211
2			Manningham (C) - West	205	20550	205504214
2	Mansfield (S)	24250	Mansfield (S)	240	24015	240154250
2	Maribymong (C)	24330	Maribymong (C)	205	20510	205104330
2	Maroondah (C)	24410				
2			Maroondah (C) - Croydon	205	20555	205554411
2			Maroondah (C) - Ringwood	205	20555	205554412
2	Melbourne (C)	24600				
2			Melbourne (C) - Inner	205	20505	205054601
2			Melbourne (C) - S'bank-D'lands	205	20505	205054605
2			Melbourne (C) - Remainder	205	20505	205054608
2	Melton (S)	24650				
2			Melton (S) - East	205	20520	205204651
2			Melton (S) Bal	205	20520	205204654
2	Mildura (RC)	24780				
2			Mildura (RC) - Pt A	230	23005	230054781
2			Mildura (RC) - Pt B	230	23010	230104782
2	Mitchell (S)	24850				
2			Mitchell (S) - North	240	24020	240204851
2			Mitchell (S) - South	240	24020	240204854
2	Moira (S)	24900				
2			Moira (S) - East	240	24010	240104901
2			Moira (S) - West	240	24010	240104904
2	Monash (C)	24970				
2			Monash (C) - South-West	205	20550	205504971
2			Monash (C) - Waverley East	205	20550	205504974
2			Monash (C) - Waverley West	205	20550	205504975
2	Moonee Valley (C)	25060				
2			Moonee Valley (C) - Essendon	205	20510	205105063
2			Moonee Valley (C) - West	205	20510	205105065
2	Moorabool (S)	25150				
2			Moorabool (S) - Bacchus Marsh	220	22010	220105151
2			Moorabool (S) - Ballan	220	22010	220105154
2			Moorabool (S) - West	220	22010	220105155
2	Moreland (C)	25250				
2			Moreland (C) - Brunswick	205	20525	205255251
2			Moreland (C) - Coburg	205	20525	205255252

VICTORIA *continued*

S/T	LGA Name	LGA	SLA Name	SD	SSD	SLA
2			Moreland (C) - North	205	20525	205255253
2	Mornington Peninsula (S)	25340				
2			Mornington P'sula (S) - East	205	20590	205905341
2			Mornington P'sula (S) - South	205	20590	205905344
2			Mornington P'sula (S) - West	205	20590	205905345
2	Mount Alexander (S)	25430				
2			Mount Alexander (S) - C'maine	235	23510	235105431
2			Mount Alexander (S) Bal	235	23510	235105434
2	Moyne (S)	25490				
2			Moyne (S) - North-East	215	21505	215055491
2			Moyne (S) - North-West	215	21505	215055493
2			Moyne (S) - South	215	21505	215055496
2	Murrindindi (S)	25620				
2			Murrindindi (S) - East	240	24020	240205621
2			Murrindindi (S) - West	240	24020	240205622
2	Nillumbik (S)	25710				
2			Nillumbik (S) - South	205	20540	205405713
2			Nillumbik (S) - South-West	205	20540	205405715
2			Nillumbik (S) Bal	205	20540	205405718
2	Northern Grampians (S)	25810				
2			N. Grampians (S) - St Arnaud	225	22505	225055811
2			N. Grampians (S) - Stawell	225	22505	225055814
2	Port Phillip (C)	25900				
2			Port Phillip (C) - St Kilda	205	20505	205055901
2			Port Phillip (C) - West	205	20505	205055902
2	Pyrenees (S)	25990				
2			Pyrenees (S) - North	220	22015	220155991
2			Pyrenees (S) - South	220	22015	220155994
2	Queenscliffe (B)	26080	Queenscliffe (B)	210	21010	210106080
2	South Gippsland (S)	26170				
2			South Gippsland (S) - Central	255	25520	255206171
2			South Gippsland (S) - East	255	25520	255206174
2			South Gippsland (S) - West	255	25520	255206175
2	Southern Grampians (S)	26260				
2			S. Grampians (S) - Hamilton	215	21510	215106261
2			S. Grampians (S) - Wannon	215	21510	215106264
2			S. Grampians (S) Bal	215	21510	215106265
2	Stonnington (C)	26350				
2			Stonnington (C) - Prahran	205	20505	205056351
2			Stonnington (C) - Malvern	205	20565	205656352
2	Strathbogje (S)	26430	Strathbogje (S)	240	24015	240156430
2	Surf Coast (S)	26490				
2			Surf Coast (S) - East	210	21010	210106493
2			Surf Coast (S) - West	210	21010	210106495
2	Swan Hill (RC)	26610				
2			Swan Hill (RC) - Central	230	23015	230156611
2			Swan Hill (RC) - Robinvale	230	23015	230156614
2			Swan Hill (RC) Bal	230	23015	230156616
2	Towong (S)	26670				
2			Towong (S) - Pt A	245	24505	245056671
2			Towong (S) - Pt B	245	24515	245156672
2	Wangaratta (RC)	26700				
2			Wangaratta (RC) - Central	245	24510	245106701
2			Wangaratta (RC) - North	245	24510	245106704
2			Wangaratta (RC) - South	245	24510	245106705
2	Warrnambool (C)	26730	Warrnambool (C)	215	21501	215016730
2	Wellington (S)	26810				
2			Wellington (S) - Alberton	250	25015	250156811
2			Wellington (S) - Avon	250	25015	250156812
2			Wellington (S) - Maffra	250	25015	250156813

VICTORIA *continued*

S/T	LGA Name	LGA	SLA Name	SD	SSD	SLA
2			Wellington (S) - Rosedale	250	25015	250156814
2			Wellington (S) - Sale	250	25015	250156815
2	West Wimmera (S)	26890	West Wimmera (S)	225	22505	225056890
2	Whitehorse (C)	26980				
2			Whitehorse (C) - Box Hill	205	20550	205506981
2			Whitehorse (C) - Nunawading E.	205	20550	205506984
2			Whitehorse (C) - Nunawading W.	205	20550	205506985
2	Whittlesea (C)	27070				
2			Whittlesea (C) - North	205	20540	205407071
2			Whittlesea (C) - South-East	205	20540	205407075
2			Whittlesea (C) - South-West	205	20540	205407076
2	Wodonga (RC)	27170	Wodonga (RC)	245	24505	245057170
2	Wyndham (C)	27260				
2			Wyndham (C) - North	205	20520	205207261
2			Wyndham (C) - South	205	20520	205207264
2			Wyndham (C) - West	205	20520	205207267
2	Yarra (C)	27350				
2			Yarra (C) - North	205	20505	205057351
2			Yarra (C) - Richmond	205	20505	205057352
2	Yarra Ranges (S)	27450				
2			Yarra Ranges (S) - Central	205	20560	205607451
2			Yarra Ranges (S) - Dandenongs	205	20560	205607452
2			Yarra Ranges (S) - Lilydale	205	20560	205607453
2			Yarra Ranges (S) - North	205	20560	205607454
2			Yarra Ranges (S) - Seville	205	20560	205607456
2			Yarra Ranges (S) - Pt B	255	25510	255107458
2	Yarriambiack (S)	27630				
2			Yarriambiack (S) - North	225	22510	225107631
2			Yarriambiack (S) - South	225	22510	225107632
2	Unincorporated Vic	29399				
2			Falls Creek Alpine Resort	245	24515	245158109
2			Lake Mountain Alpine Resort	240	24020	240208149
2			Mount Baw Baw Alpine Resort	255	25510	255108209
2			Mount Buller Alpine Resort	240	24015	240158249
2			Mount Hotham Alpine Resort	245	24515	245158309
2			Mount Stirling Alpine Resort	240	24015	240158349
2			Lady Julia Percy Island	215	21505	215058469
2			French Island	255	25520	255208529
2			Bass Strait Islands	255	25520	255208649
2			Off-Shore Areas & Migratory	285	28501	285019779

## QUEENSLAND

S/T	LGA Name	LGA	SLA Name	SD	SSD	SLA
3	Aramac (S)	30150	Aramac (S)	335	33505	335050150
3	Atherton (S)	30200	Atherton (S)	350	35010	350100200
3	Aurukun (S)	30250	Aurukun (S)	350	35010	350100250
3	Badu (IC)	30270	Badu (IC)	350	35010	350100270
3	Balonne (S)	30300	Balonne (S)	325	32505	325050300
3	Bamaga (IC)	30330	Bamaga (IC)	350	35010	350100330
3	Banana (S)	30350	Banana (S)	330	33015	330150350
3	Barcaldine (S)	30400	Barcaldine (S)	335	33505	335050400
3	Barcoo (S)	30450	Barcoo (S)	335	33505	335050450
3	Bauhinia (S)	30500	Bauhinia (S)	330	33015	330150500
3	Beaudesert (S)	30550				
3			Beaudesert (S) - Pt A	305	30515	305150552
3			Beaudesert (S) - Pt B	310	31020	310200557
3	Belyando (S)	30600	Belyando (S)	340	34010	340100600
3	Bendemere (S)	30650	Bendemere (S)	325	32505	325050650
3	Biggenden (S)	30700	Biggenden (S)	315	31510	315100700
3	Blackall (S)	30750	Blackall (S)	335	33505	335050750
3	Boigu (IC)	30770	Boigu (IC)	350	35010	350100770
3	Boonah (S)	30800	Boonah (S)	310	31020	310200800
3	Booringa (S)	30850	Booringa (S)	325	32505	325050850
3	Boulia (S)	30900	Boulia (S)	335	33505	335050900
3	Bowen (S)	30950	Bowen (S)	340	34010	340100950
3	Brisbane (C)	31000				
3			Acacia Ridge	305	30505	305051001
3			Albion	305	30505	305051004
3			Alderley	305	30505	305051007
3			Algester	305	30505	305051012
3			Annerley	305	30505	305051015
3			Anstead	305	30505	305051018
3			Archerfield	305	30505	305051023
3			Ascot	305	30505	305051026
3			Ashgrove	305	30505	305051031
3			Aspley	305	30505	305051034
3			Bald Hills	305	30505	305051037
3			Balmoral	305	30505	305051042
3			Banyo	305	30505	305051045
3			Bardon	305	30505	305051048
3			Bellbowrie	305	30505	305051053
3			Belmont-Mackenzie	305	30505	305051057
3			Boondall	305	30505	305051064
3			Bowen Hills	305	30505	305051067
3			Bracken Ridge	305	30505	305051072
3			Bridgeman Downs	305	30505	305051075
3			Brighton	305	30505	305051078
3			Brookfield (incl. Brisbane Forest Park)	305	30505	305051084
3			Bulimba	305	30505	305051086
3			Burbank	305	30505	305051091
3			Calamvale	305	30505	305051094
3			Camp Hill	305	30505	305051097
3			Cannon Hill	305	30505	305051102
3			Carindale	305	30505	305051108
3			Carina	305	30505	305051113
3			Carina Heights	305	30505	305051116
3			Carseldine	305	30505	305051121
3			Chandler-Capalaba West	305	30505	305051123
3			Chapel Hill	305	30505	305051127
3			Chelmer	305	30505	305051132
3			Chermside	305	30505	305051135
3			Chermside West	305	30505	305051138
3			City - Inner	305	30505	305051143

QUEENSLAND *continued*

S/T	LGA Name	LGA	SLA Name	SD	SSD	SLA
3			City - Remainder	305	30505	305051146
3			Clayfield	305	30505	305051151
3			Coopers Plains	305	30505	305051154
3			Coorparoo	305	30505	305051157
3			Corinda	305	30505	305051162
3			Darra-Summer	305	30505	305051167
3			Deagon	305	30505	305051173
3			Doolandella-Forest Lake	305	30505	305051176
3			Durack	305	30505	305051184
3			Dutton Park	305	30505	305051187
3			East Brisbane	305	30505	305051195
3			Eight Mile Plains	305	30505	305051198
3			Ellen Grove	305	30505	305051203
3			Enoggera	305	30505	305051206
3			Everton Park	305	30505	305051211
3			Fairfield	305	30505	305051214
3			Ferny Grove	305	30505	305051217
3			Fig Tree Pocket	305	30505	305051222
3			Fortitude Valley	305	30505	305051227
3			Geebung	305	30505	305051236
3			Graceville	305	30505	305051241
3			Grange	305	30505	305051244
3			Greenslopes	305	30505	305051247
3			Gumdale-Ransome	305	30505	305051251
3			Hamilton	305	30505	305051255
3			Hawthorne	305	30505	305051258
3			Hemmant-Lytton	305	30505	305051265
3			Hendra	305	30505	305051271
3			Herston	305	30505	305051274
3			Highgate Hill	305	30505	305051277
3			Holland Park	305	30505	305051282
3			Holland Park West	305	30505	305051285
3			Inala	305	30505	305051288
3			Indooroopilly	305	30505	305051293
3			Jamboree Heights	305	30505	305051296
3			Jindalee	305	30505	305051301
3			Kangaroo Point	305	30505	305051304
3			Karana Downs-Lake Manchester	305	30505	305051306
3			Kedron	305	30505	305051312
3			Kelvin Grove	305	30505	305051315
3			Kenmore	305	30505	305051318
3			Kenmore Hills	305	30505	305051323
3			Keperra	305	30505	305051326
3			Kuraby	305	30505	305051331
3			Lota	305	30505	305051337
3			Lutwyche	305	30505	305051345
3			McDowall	305	30505	305051353
3			MacGregor	305	30505	305051356
3			Manly	305	30505	305051364
3			Manly West	305	30505	305051367
3			Mansfield	305	30505	305051372
3			Middle Park	305	30505	305051375
3			Milton	305	30505	305051378
3			Mitchelton	305	30505	305051383
3			Moggill	305	30505	305051386
3			Moorooka	305	30505	305051391
3			Moreton Island	305	30505	305051394
3			Morningside	305	30505	305051397
3			Mount Gravatt	305	30505	305051402
3			Mount Gravatt East	305	30505	305051405

QUEENSLAND *continued*

S/T	LGA Name	LGA	SLA Name	SD	SSD	SLA
3			Mount Ommaney	305	30505	305051408
3			Murarrie	305	30505	305051413
3			Nathan	305	30505	305051416
3			New Farm	305	30505	305051421
3			Newmarket	305	30505	305051424
3			Newstead	305	30505	305051427
3			Norman Park	305	30505	305051432
3			Northgate	305	30505	305051435
3			Nudgee	305	30505	305051442
3			Nundah	305	30505	305051446
3			Oxley	305	30505	305051451
3			Paddington	305	30505	305051454
3			Pallara-Heathwood-Larapinta	305	30505	305051456
3			Parkinson-Drewvale	305	30505	305051463
3			Pinjarra Hills	305	30505	305051465
3			Pinkenba-Eagle Farm	305	30505	305051467
3			Pullenvale	305	30505	305051473
3			Red Hill	305	30505	305051481
3			Richlands	305	30505	305051484
3			Riverhills	305	30505	305051487
3			Robertson	305	30505	305051492
3			Rochedale	305	30505	305051495
3			Rocklea	305	30505	305051498
3			Runcorn	305	30505	305051503
3			St Lucia	305	30505	305051506
3			Salisbury	305	30505	305051511
3			Sandgate	305	30505	305051514
3			Seventeen Mile Rocks	305	30505	305051517
3			Sherwood	305	30505	305051522
3			South Brisbane	305	30505	305051525
3			Spring Hill	305	30505	305051528
3			Stafford	305	30505	305051533
3			Stafford Heights	305	30505	305051536
3			Stretton-Karawatha	305	30505	305051541
3			Sunnybank	305	30505	305051547
3			Sunnybank Hills	305	30505	305051552
3			Taigum-Fitzgibbon	305	30505	305051556
3			Taringa	305	30505	305051558
3			Tarragindi	305	30505	305051563
3			The Gap	305	30505	305051567
3			Tingalpa	305	30505	305051571
3			Toowong	305	30505	305051574
3			Upper Kedron	305	30505	305051585
3			Upper Mount Gravatt	305	30505	305051588
3			Virginia	305	30505	305051593
3			Wacol	305	30505	305051596
3			Wakerley	305	30505	305051601
3			Wavell Heights	305	30505	305051604
3			West End	305	30505	305051607
3			Westlake	305	30505	305051612
3			Willawong	305	30505	305051615
3			Wilston	305	30505	305051618
3			Windsor	305	30505	305051623
3			Wishart	305	30505	305051626
3			Woolloongabba	305	30505	305051631
3			Wooloowin	305	30505	305051634
3			Wynnum	305	30505	305051637
3			Wynnum West	305	30505	305051642
3			Yeerongpilly	305	30505	305051645
3			Yeronga	305	30505	305051648



QUEENSLAND *continued*

S/T	LGA Name	LGA	SLA Name	SD	SSD	SLA
3			Zillmere	305	30505	305051653
3	Broadsound (S)	31700	Broadsound (S)	340	34010	340101700
3	Bulloo (S)	31750	Bulloo (S)	325	32505	325051750
3	Bundaberg (C)	31810	Bundaberg (C)	315	31505	315051810
3	Bungil (S)	31850	Bungil (S)	325	32505	325051850
3	Burdekin (S)	31900	Burdekin (S)	345	34515	345151900
3	Burke (S)	31950	Burke (S)	355	35505	355051950
3	Burnett (S)	31980				
3			Burnett (S) - Pt A	315	31505	315051981
3			Burnett (S) - Pt B	315	31510	315101984
3	Caboolture (S)	32000				
3			Bribie Island	305	30520	305202002
3			Burpengary-Narangba	305	30520	305202005
3			Caboolture (S) - Central	305	30520	305202008
3			Caboolture (S) - East	305	30520	305202013
3			Deception Bay	305	30520	305202016
3			Morayfield	305	30520	305202018
3			Caboolture (S) Bal in BSD	305	30520	305202023
3			Caboolture (S) - Pt B	310	31020	310202031
3	Cairns (C)	32060				
3			Cairns (C) - Barron	350	35005	350052062
3			Cairns (C) - Central Suburbs	350	35005	350052065
3			Cairns (C) - City	350	35005	350052066
3			Cairns (C) - Mt Whitfield	350	35005	350052068
3			Cairns (C) - Northern Suburbs	350	35005	350052072
3			Cairns (C) - Trinity	350	35005	350052074
3			Cairns (C) - Western Suburbs	350	35005	350052076
3			Cairns (C) - Pt B	350	35010	350102078
3	Calliope (S)	32100				
3			Calliope (S) - Pt A	330	33010	330102101
3			Calliope (S) - Pt B	330	33015	330152104
3	Caloundra (C)	32130				
3			Caloundra (C) - Caloundra N.	310	31015	310152132
3			Caloundra (C) - Caloundra S.	310	31015	310152133
3			Caloundra (C) - Kawana	310	31015	310152135
3			Caloundra (C) - Hinterland	310	31020	310202136
3			Caloundra (C) - Rail Corridor	310	31020	310202138
3	Cambooya (S)	32150				
3			Cambooya (S) - Pt A	320	32001	320012151
3			Cambooya (S) - Pt B	320	32005	320052154
3	Cardwell (S)	32200	Cardwell (S)	350	35010	350102200
3	Carpentaria (S)	32250	Carpentaria (S)	355	35505	355052250
3	Charters Towers (C)	32300	Charters Towers (C)	345	34515	345152300
3	Cherbourg (S)	32330	Cherbourg (S)	315	31510	315102330
3	Chinchilla (S)	32350	Chinchilla (S)	320	32005	320052350
3	Clifton (S)	32400	Clifton (S)	320	32005	320052400
3	Cloncurry (S)	32450	Cloncurry (S)	355	35505	355052450
3	Cook (S)	32500	Cook (S)	350	35010	350102500
3	Cooloola (S)	32530				
3			Cooloola (S) (excl. Gympie)	315	31510	315102532
3			Cooloola (S) - Gympie only	315	31510	315102535
3	Crow's Nest (S)	32550				
3			Crow's Nest (S) - Pt A	320	32001	320012551
3			Crow's Nest (S) - Pt B	320	32005	320052554
3	Croydon (S)	32600	Croydon (S)	350	35010	350102600
3	Dalby (T)	32650	Dalby (T)	320	32005	320052650
3	Dalrymple (S)	32700	Dalrymple (S)	345	34515	345152700
3	Dauan (IC)	32740	Dauan (IC)	350	35010	350102740
3	Diamantina (S)	32750	Diamantina (S)	335	33505	335052750

QUEENSLAND *continued*

S/T	LGA Name	LGA	SLA Name	SD	SSD	SLA
3	Doomadgee (S)	32770	Doomadgee (S)	355	35505	355052770
3	Douglas (S)	32800	Douglas (S)	350	35010	350102800
3	Duarina (S)	32850	Duarina (S)	330	33015	330152850
3	Eacham (S)	32900	Eacham (S)	350	35010	350102900
3	Eidsvold (S)	32950	Eidsvold (S)	315	31510	315102950
3	Emerald (S)	33000	Emerald (S)	330	33015	330153000
3	Erub (IC)	33030	Erub (IC)	350	35010	350103030
3	Esk (S)	33050	Esk (S)	310	31020	310203050
3	Etheridge (S)	33100	Etheridge (S)	350	35010	350103100
3	Fitzroy (S)	33150				
3			Fitzroy (S) - Pt A	330	33005	330053151
3			Fitzroy (S) - Pt B	330	33015	330153154
3	Flinders (S)	33200	Flinders (S)	355	35505	355053200
3	Gatton (S)	33250	Gatton (S)	310	31020	310203250
3	Gayndah (S)	33300	Gayndah (S)	315	31510	315103300
3	Gladstone (C)	33350	Gladstone (C)	330	33010	330103350
3	Gold Coast (C)	33460				
3			Beenleigh	305	30510	305103461
3			Bethania-Waterford	305	30510	305103463
3			Eagleby	305	30510	305103466
3			Edens Landing-Holmview	305	30510	305103471
3			Mt Warren Park	305	30510	305103476
3			Windaroo-Bannockburn	305	30510	305103494
3			Gold Coast (C) Bal in BSD	305	30510	305103496
3			Arundel	310	31005	310053497
3			Ashmore	310	31005	310053501
3			Benowa	310	31005	310053504
3			Biggera Waters	310	31005	310053507
3			Bilinga	310	31005	310053512
3			Broadbeach	310	31005	310053513
3			Broadbeach Waters	310	31005	310053515
3			Bundall	310	31005	310053517
3			Burleigh Heads	310	31005	310053521
3			Burleigh Waters	310	31005	310053523
3			Carrara-Merrimac	310	31005	310053525
3			Coolangatta	310	31005	310053527
3			Coombah	310	31005	310053531
3			Coomera-Cedar Creek	310	31005	310053532
3			Currumbin	310	31005	310053533
3			Currumbin Waters	310	31005	310053535
3			Elanora	310	31005	310053537
3			Ernest-Molendinar	310	31005	310053541
3			Guanaba-Currumbin Valley	310	31005	310053542
3			Helensvale	310	31005	310053543
3			Hollywell	310	31005	310053545
3			Hope Island	310	31005	310053547
3			Labrador	310	31005	310053553
3			Main Beach-Broadwater	310	31005	310053555
3			Mermaid Beach	310	31005	310053557
3			Mermaid Wtrs-Clear Is. Wtrs	310	31005	310053562
3			Miami	310	31005	310053563
3			Mudgeeraba	310	31005	310053565
3			Nerang	310	31005	310053567
3			Oxenford	310	31005	310053571
3			Palm Beach	310	31005	310053573
3			Paradise Point	310	31005	310053575
3			Parkwood	310	31005	310053577
3			Robina	310	31005	310053582
3			Runaway Bay	310	31005	310053583
3			Southport	310	31005	310053585

QUEENSLAND *continued*

S/T	LGA Name	LGA	SLA Name	SD	SSD	SLA
3			Stephens	310	31005	310053586
3			Surfers Paradise	310	31005	310053587
3			Tugun	310	31005	310053591
3			Worongary-Tallai	310	31005	310053593
3	Goondiwindi (T)	33600	Goondiwindi (T)	320	32005	320053600
3	Hammond (IC)	33650	Hammond (IC)	350	35010	350103650
3	Herberton (S)	33700	Herberton (S)	350	35010	350103700
3	Hervey Bay (C)	33750				
3			Hervey Bay (C) - Pt A	315	31507	315073751
3			Hervey Bay (C) - Pt B	315	31510	315103754
3	Hinchinbrook (S)	33800	Hinchinbrook (S)	345	34515	345153800
3	Hope Vale (S)	33830	Hope Vale (S)	350	35010	350103830
3	Iama (IC)	33840	Iama (IC)	350	35010	350103840
3	Ilfracombe (S)	33850	Ilfracombe (S)	335	33505	335053850
3	Inglewood (S)	33900	Inglewood (S)	320	32005	320053900
3	Injinoo (S)	33930	Injinoo (S)	350	35010	350103930
3	Ipswich (C)	33960				
3			Ipswich (C) - Central	305	30525	305253962
3			Ipswich (C) - East	305	30525	305253965
3			Ipswich (C) - North	305	30525	305253966
3			Ipswich (C) - South-West	310	31020	310203974
3			Ipswich (C) - West	310	31020	310203976
3	Isis (S)	34000	Isis (S)	315	31510	315104000
3	Isisford (S)	34050	Isisford (S)	335	33505	335054050
3	Jericho (S)	34100	Jericho (S)	330	33015	330154100
3	Johnstone (S)	34150	Johnstone (S)	350	35010	350104150
3	Jondaryan (S)	34200				
3			Jondaryan (S) - Pt A	320	32001	320014201
3			Jondaryan (S) - Pt B	320	32005	320054204
3	Kilcoy (S)	34250	Kilcoy (S)	310	31020	310204250
3	Kilkivan (S)	34300	Kilkivan (S)	315	31510	315104300
3	Kingaroy (S)	34350	Kingaroy (S)	315	31510	315104350
3	Kolan (S)	34400	Kolan (S)	315	31510	315104400
3	Kowanyama (S)	34420	Kowanyama (S)	350	35010	350104420
3	Kubin (IC)	34430	Kubin (IC)	350	35010	350104430
3	Laidley (S)	34450	Laidley (S)	310	31020	310204450
3	Livingstone (S)	34550				
3			Livingstone (S) - Pt A	330	33005	330054551
3			Livingstone (S) - Pt B	330	33015	330154554
3	Lockhart River (S)	34570	Lockhart River (S)	350	35010	350104570
3	Logan (C)	34600				
3			Browns Plains	305	30530	305304601
3			Carbrook-Cornubia	305	30530	305304603
3			Daisy Hill-Priestdale	305	30530	305304605
3			Greenbank-Boronia Heights	305	30530	305304608
3			Kingston	305	30530	305304612
3			Loganholme	305	30530	305304615
3			Loganlea	305	30530	305304618
3			Marsden	305	30530	305304623
3			Rochedale South	305	30530	305304631
3			Shailer Park	305	30530	305304634
3			Slacks Creek	305	30530	305304637
3			Springwood	305	30530	305304642
3			Tanah Merah	305	30530	305304645
3			Underwood	305	30530	305304651
3			Waterford West	305	30530	305304654
3			Woodridge	305	30530	305304656
3			Logan (C) Bal	305	30530	305304663

QUEENSLAND *continued*

S/T	LGA Name	LGA	SLA Name	SD	SSD	SLA
3	Longreach (S)	34700	Longreach (S)	335	33505	335054700
3	Mabuiag (IC)	34740	Mabuiag (IC)	350	35010	350104740
3	Mackay (C)	34760				
3			Mackay (C) - Pt A	340	34005	340054762
3			Mackay (C) - Pt B	340	34010	340104765
3	McKinlay (S)	34800	McKinlay (S)	355	35505	355054800
3	Mapoon (S)	34830	Mapoon (S)	350	35010	350104830
3	Mareeba (S)	34850	Mareeba (S)	350	35010	350104850
3	Maroochy (S)	34900				
3			Maroochy (S) - Buderim	310	31015	310154902
3			Maroochy (S) - Coastal North	310	31015	310154905
3			Maroochy (S) - Maroochydore	310	31015	310154907
3			Maroochy (S) - Mooloolaba	310	31015	310154911
3			Maroochy (S) - Nambour	310	31015	310154914
3			Maroochy (S) Bal in S C'st SSD	310	31015	310154917
3			Maroochy (S) Bal	310	31020	310204918
3	Maryborough (C)	34950	Maryborough (C)	315	31510	315104950
3	Mer (IC)	34970	Mer (IC)	350	35010	350104970
3	Millmerran (S)	35000	Millmerran (S)	320	32005	320055000
3	Mirani (S)	35050	Mirani (S)	340	34010	340105050
3	Miriam Vale (S)	35100	Miriam Vale (S)	315	31510	315105100
3	Monto (S)	35150	Monto (S)	315	31510	315105150
3	Mornington (S)	35250	Mornington (S)	355	35505	355055250
3	Mount Isa (C)	35300	Mount Isa (C)	355	35505	355055300
3	Mount Morgan (S)	35350	Mount Morgan (S)	330	33015	330155350
3	Mundubbera (S)	35450	Mundubbera (S)	315	31510	315105450
3	Murgon (S)	35500	Murgon (S)	315	31510	315105500
3	Murilla (S)	35550	Murilla (S)	320	32005	320055550
3	Murweh (S)	35600	Murweh (S)	325	32505	325055600
3	Nanango (S)	35650	Nanango (S)	315	31510	315105650
3	Napranum (S)	35670	Napranum (S)	350	35010	350105670
3	Nebo (S)	35700	Nebo (S)	340	34010	340105700
3	New Mapoon (S)	35730	New Mapoon (S)	350	35010	350105730
3	Noosa (S)	35750				
3			Noosa (S) - Noosa-Noosaville	310	31015	310155752
3			Noosa (S) - Sunshine-Peregian	310	31015	310155755
3			Noosa (S) - Tewantin	310	31015	310155756
3			Noosa (S) Bal	310	31020	310205758
3	Palm Island (S)	35770	Palm Island (S)	345	34515	345155770
3	Paroo (S)	35800	Paroo (S)	325	32505	325055800
3	Peak Downs (S)	35850	Peak Downs (S)	330	33015	330155850
3	Perry (S)	35900	Perry (S)	315	31510	315105900
3	Pine Rivers (S)	35950				
3			Albany Creek	305	30540	305405951
3			Bray Park	305	30540	305405957
3			Central Pine West	305	30540	305405958
3			Dakabin-Kallangur-M. Downs	305	30540	305405961
3			Griffin-Mango Hill	305	30540	305405963
3			Hills District	305	30540	305405971
3			Lawnton	305	30540	305405973
3			Petrie	305	30540	305405974
3			Strathpine-Brendale	305	30540	305405978
3			Pine Rivers (S) Bal	305	30540	305405988
3	Pittsworth (S)	36050	Pittsworth (S)	320	32005	320056050
3	Porpuraaw (S)	36070	Porpuraaw (S)	350	35010	350106070
3	Poruma (IC)	36100	Poruma (IC)	350	35010	350106100
3	Quilpie (S)	36150	Quilpie (S)	325	32505	325056150
3	Redcliffe (C)	36200				

QUEENSLAND *continued*

S/T	LGA Name	LGA	SLA Name	SD	SSD	SLA
3			Clontarf	305	30545	305456201
3			Margate-Woody Point	305	30545	305456204
3			Redcliffe-Scarborough	305	30545	305456206
3			Rothwell-Kippa-Ring	305	30545	305456208
3	Redland (S)	36250				
3			Alexandra Hills	305	30550	305506251
3			Birkdale	305	30550	305506254
3			Capalaba	305	30550	305506257
3			Cleveland	305	30550	305506262
3			Ormiston	305	30550	305506264
3			Redland Bay	305	30550	305506265
3			Sheldon-Mt Cotton	305	30550	305506267
3			Thorneside	305	30550	305506268
3			Thornlands	305	30550	305506271
3			Victoria Point	305	30550	305506273
3			Wellington Point	305	30550	305506276
3			Redland (S) Bal	305	30550	305506283
3	Richmond (S)	36300	Richmond (S)	355	35505	355056300
3	Rockhampton (C)	36350	Rockhampton (C)	330	33005	330056350
3	Roma (T)	36400	Roma (T)	325	32505	325056400
3	Rosalie (S)	36450				
3			Rosalie (S) - Pt A	320	32001	320016451
3			Rosalie (S) - Pt B	320	32005	320056454
3	Saibai (IC)	36470	Saibai (IC)	350	35010	350106470
3	St Pauls (IC)	36480	St Pauls (IC)	350	35010	350106480
3	Sarina (S)	36550	Sarina (S)	340	34010	340106550
3	Seisia (IC)	36570	Seisia (IC)	350	35010	350106570
3	Stanthorpe (S)	36600	Stanthorpe (S)	320	32005	320056600
3	Tambo (S)	36650	Tambo (S)	335	33505	335056650
3	Tara (S)	36700	Tara (S)	320	32005	320056700
3	Taroom (S)	36750	Taroom (S)	320	32005	320056750
3	Thuringowa (C)	36800				
3			Kelso	345	34510	345106801
3			Kirwan	345	34510	345106804
3			Thuringowa (C) - Pt A Bal	345	34510	345106807
3			Thuringowa (C) - Pt B	345	34515	345156831
3	Tiaro (S)	36850	Tiaro (S)	315	31510	315106850
3	Toowoomba (C)	36900				
3			Toowoomba (C) - Central	320	32001	320016901
3			Toowoomba (C) - North-East	320	32001	320016903
3			Toowoomba (C) - North-West	320	32001	320016905
3			Toowoomba (C) - South-East	320	32001	320016906
3			Toowoomba (C) - West	320	32001	320016908
3	Torres (S)	36950	Torres (S)	350	35010	350106950
3	Townsville (C)	37000				
3			Aitkenvale	345	34505	345057001
3			City	345	34505	345057003
3			Cranbrook	345	34505	345057007
3			Currajong	345	34505	345057012
3			Douglas	345	34505	345057014
3			Garbutt	345	34505	345057015
3			Gulliver	345	34505	345057018
3			Heatley	345	34505	345057023
3			Hermit Park	345	34505	345057026
3			Hyde Park-Mysterton	345	34505	345057027
3			Magnetic Island	345	34505	345057031
3			Mt Louisa-Mt St John-Bohle	345	34505	345057033
3			Mundingburra	345	34505	345057034
3			Murray	345	34505	345057038

QUEENSLAND *continued*

S/T	LGA Name	LGA	SLA Name	SD	SSD	SLA
3			North Ward-Castle Hill	345	34505	345057041
3			Oonoomba-Idalia-Cluden	345	34505	345057044
3			Pallarenda-Shelley Beach	345	34505	345057047
3			Pimlico	345	34505	345057051
3			Railway Estate	345	34505	345057054
3			Rosslea	345	34505	345057058
3			Rowes Bay-Belgian Gardens	345	34505	345057062
3			South Townsville	345	34505	345057065
3			Stuart-Roseneath	345	34505	345057068
3			Vincent	345	34505	345057071
3			West End	345	34505	345057074
3			Wulguru	345	34505	345057078
3			Townsville (C) - Pt B	345	34515	345157084
3	Ugar (IC)	37090	Ugar (IC)	350	35010	350107090
3	Umagico (S)	37110	Umagico (S)	350	35010	350107110
3	Waggamba (S)	37120	Waggamba (S)	320	32005	320057120
3	Wambo (S)	37150	Wambo (S)	320	32005	320057150
3	Warraber (IC)	37170	Warraber (IC)	350	35010	350107170
3	Warroo (S)	37200	Warroo (S)	325	32505	325057200
3	Warwick (S)	37260				
3			Warwick (S) - Central	320	32005	320057262
3			Warwick (S) - East	320	32005	320057263
3			Warwick (S) - North	320	32005	320057265
3			Warwick (S) - West	320	32005	320057266
3	Weipa (T)	37300	Weipa (T)	350	35010	350107300
3	Whitsunday (S)	37330	Whitsunday (S)	340	34010	340107330
3	Winton (S)	37400	Winton (S)	335	33505	335057400
3	Wondai (S)	37450	Wondai (S)	315	31510	315107450
3	Woocoo (S)	37500	Woocoo (S)	315	31510	315107500
3	Woorabinda (S)	37550	Woorabinda (S)	330	33015	330157550
3	Wujal Wujal (S)	37570	Wujal Wujal (S)	350	35010	350107570
3	Yarrabah (S)	37600	Yarrabah (S)	350	35010	350107600
3	Yorke (IC)	37650	Yorke (IC)	350	35010	350107650
3	Unincorporated Qld	39399				
3			Unincorp. Islands	355	35505	355058809
3			Off-Shore Areas & Migratory	385	38501	385019779

## SOUTH AUSTRALIA

S/T	LGA Name	LGA	SLA Name	SD	SSD	SLA
4	Adelaide (C)	40070	Adelaide (C)	405	40515	405150070
4	Adelaide Hills (DC)	40120				
4			Adelaide Hills (DC) - Central	405	40515	405150121
4			Adelaide Hills (DC) - Ranges	405	40515	405150124
4			Adelaide Hills (DC) - North	410	41015	410150125
4			Adelaide Hills (DC) Bal	410	41015	410150128
4	Alexandrina (DC)	40220				
4			Alexandrina (DC) - Coastal	410	41020	410200221
4			Alexandrina (DC) - Strathalbyn	410	41020	410200224
4	Anangu Pitjantjatjara (AC)	40250	Anangu Pitjantjatjara (AC)	435	43525	435250250
4	Barossa (DC)	40310				
4			Barossa (DC) - Angaston	410	41005	410050311
4			Barossa (DC) - Barossa	410	41005	410050314
4			Barossa (DC) - Tanunda	410	41005	410050315
4	Barunga West (DC)	40430	Barunga West (DC)	415	41505	415050430
4	Berri and Barmera (DC)	40520				
4			Berri & Barmera (DC) - Barmera	420	42005	420050521
4			Berri & Barmera (DC) - Berri	420	42005	420050524
4	Burnside (C)	40700				
4			Burnside (C) - North-East	405	40515	405150701
4			Burnside (C) - South-West	405	40515	405150704
4	Campbelltown (C)	40910				
4			Campbelltown (C) - East	405	40515	405150911
4			Campbelltown (C) - West	405	40515	405150914
4	Ceduna (DC)	41010	Ceduna (DC)	430	43010	430101010
4	Charles Sturt (C)	41060				
4			Charles Sturt (C) - Coastal	405	40510	405101061
4			Charles Sturt (C) - Inner East	405	40510	405101064
4			Charles Sturt (C) - Inner West	405	40510	405101065
4			Charles Sturt (C) - North-East	405	40510	405101068
4	Clare and Gilbert Valleys (DC)	41140	Clare and Gilbert Valleys (DC)	415	41510	415101140
4	Cleve (DC)	41190	Cleve (DC)	430	43005	430051190
4	Coober Pedy (DC)	41330	Coober Pedy (DC)	435	43525	435251330
4	Copper Coast (DC)	41560	Copper Coast (DC)	415	41505	415051560
4	Elliston (DC)	41750	Elliston (DC)	430	43005	430051750
4	Flinders Ranges (DC)	41830	Flinders Ranges (DC)	435	43520	435201830
4	Franklin Harbour (DC)	41960	Franklin Harbour (DC)	430	43005	430051960
4	Gawler (T)	42030	Gawler (T)	405	40505	405052030
4	Goyder (DC)	42110	Goyder (DC)	415	41510	415102110
4	Grant (DC)	42250	Grant (DC)	425	42510	425102250
4	Holdfast Bay (C)	42600				
4			Holdfast Bay (C) - North	405	40520	405202601
4			Holdfast Bay (C) - South	405	40520	405202604
4	Kangaroo Island (DC)	42750	Kangaroo Island (DC)	410	41010	410102750
4	Karoonda East Murray (DC)	43080	Karoonda East Murray (DC)	420	42010	420103080
4	Kimba (DC)	43220	Kimba (DC)	430	43005	430053220
4	Kingston (DC)	43360	Kingston (DC)	425	42505	425053360
4	Le Hunte (DC)	43570	Le Hunte (DC)	430	43005	430053570
4	Light (RegC)	43650	Light (RegC)	410	41005	410053650
4	Lower Eyre Peninsula (DC)	43710	Lower Eyre Peninsula (DC)	430	43005	430053710
4	Loxton Waikerie (DC)	43790				
4			Loxton Waikerie (DC) - East	420	42005	420053791
4			Loxton Waikerie (DC) - West	420	42005	420053794
4	Mallala (DC)	43920	Mallala (DC)	410	41005	410053920
4	Maralinga Tjarutja (AC)	44000	Maralinga Tjarutja (AC)	435	43525	435254000
4	Marion (C)	44060				
4			Marion (C) - Central	405	40520	405204061
4			Marion (C) - North	405	40520	405204064
4			Marion (C) - South	405	40520	405204065
4	Mid Murray (DC)	44210	Mid Murray (DC)	420	42005	420054210

SOUTH AUSTRALIA *continued*

S/T	LGA Name	LGA	SLA Name	SD	SSD	SLA
4	Mitcham (C)	44340				
4			Mitcham (C) - Hills	405	40520	405204341
4			Mitcham (C) - North-East	405	40520	405204344
4			Mitcham (C) - West	405	40520	405204345
4	Mount Barker (DC)	44550				
4			Mount Barker (DC) - Central	410	41015	410154551
4			Mount Barker (DC) Bal	410	41015	410154554
4	Mount Gambier (C)	44620	Mount Gambier (C)	425	42510	425104620
4	Mount Remarkable (DC)	44830	Mount Remarkable (DC)	435	43520	435204830
4	Murray Bridge (RC)	45040	Murray Bridge (RC)	420	42010	420105040
4	Naracoorte and Lucindale (DC)	45090	Naracoorte and Lucindale (DC)	425	42505	425055090
4	Northern Areas (DC)	45120	Northern Areas (DC)	435	43515	435155120
4	Norwood Payneham St Peters (C)	45290				
4			Norw. Pham St Ptrs (C) - East	405	40515	405155291
4			Norw. Pham St Ptrs (C) - West	405	40515	405155294
4	Onkaparinga (C)	45340				
4			Onkaparinga (C) - Hackham	405	40520	405205341
4			Onkaparinga (C) - Hills	405	40520	405205342
4			Onkaparinga (C) - Morphett	405	40520	405205343
4			Onkaparinga (C) - North Coast	405	40520	405205344
4			Onkaparinga (C) - Reservoir	405	40520	405205345
4			Onkaparinga (C) - South Coast	405	40520	405205346
4			Onkaparinga (C) - Woodcroft	405	40520	405205347
4	Orroroo/Carrieton (DC)	45400	Orroroo/Carrieton (DC)	435	43515	435155400
4	Peterborough (DC)	45540	Peterborough (DC)	435	43515	435155540
4	Playford (C)	45680				
4			Playford (C) - East Central	405	40505	405055681
4			Playford (C) - Elizabeth	405	40505	405055683
4			Playford (C) - Hills	405	40505	405055684
4			Playford (C) - West	405	40505	405055686
4			Playford (C) - West Central	405	40505	405055688
4	Port Adelaide Enfield (C)	45890				
4			Port Adel. Enfield (C) - East	405	40505	405055891
4			Port Adel. Enfield (C) - Inner	405	40505	405055894
4			Port Adel. Enfield (C) - Coast	405	40510	405105895
4			Port Adel. Enfield (C) - Park	405	40510	405105896
4			Port Adel. Enfield (C) - Port	405	40510	405105897
4	Port Augusta (C)	46090	Port Augusta (C)	435	43520	435206090
4	Port Lincoln (C)	46300	Port Lincoln (C)	430	43005	430056300
4	Port Pirie City and Dists (M)	46450				
4			Port Pirie C Dists (M) - City	435	43515	435156451
4			Port Pirie C Dists (M) Bal	435	43515	435156454
4	Prospect (C)	46510	Prospect (C)	405	40515	405156510
4	Renmark Paringa (DC)	46670				
4			Renmark Paringa (DC) - Paringa	420	42005	420056671
4			Renmark Paringa (DC) - Renmark	420	42005	420056674
4	Robe (DC)	46860	Robe (DC)	425	42505	425056860
4	Roxby Downs (M)	46970	Roxby Downs (M)	435	43525	435256970
4	Salisbury (C)	47140				
4			Salisbury (C) - Central	405	40505	405057141
4			Salisbury (C) - Inner North	405	40505	405057143
4			Salisbury (C) - North-East	405	40505	405057144
4			Salisbury (C) - South-East	405	40505	405057146
4			Salisbury (C) Bal	405	40505	405057148
4	Southern Mallee (DC)	47290	Southern Mallee (DC)	420	42010	420107290
4	Streaky Bay (DC)	47490	Streaky Bay (DC)	430	43010	430107490
4	Tatiara (DC)	47630	Tatiara (DC)	425	42505	425057630
4	Tea Tree Gully (C)	47700				
4			Tea Tree Gully (C) - Central	405	40505	405057701
4			Tea Tree Gully (C) - Hills	405	40505	405057704



SOUTH AUSTRALIA *continued*

S/T	LGA Name	LGA	SLA Name	SD	SSD	SLA
4			Tea Tree Gully (C) - North	405	40505	405057705
4			Tea Tree Gully (C) - South	405	40505	405057708
4	The Coorong (DC)	47800	The Coorong (DC)	420	42010	420107800
4	Tumby Bay (DC)	47910	Tumby Bay (DC)	430	43005	430057910
4	Unley (C)	47980				
4			Unley (C) - East	405	40515	405157981
4			Unley (C) - West	405	40515	405157984
4	Victor Harbor (C)	48050	Victor Harbor (C)	410	41020	410208050
4	Wakefield (DC)	48130	Wakefield (DC)	415	41510	415108130
4	Walkerville (M)	48260	Walkerville (M)	405	40515	405158260
4	Wattle Range (DC)	48340				
4			Wattle Range (DC) - East	425	42510	425108341
4			Wattle Range (DC) - West	425	42510	425108344
4	West Torrens (C)	48410				
4			West Torrens (C) - East	405	40510	405108411
4			West Torrens (C) - West	405	40510	405108414
4	Whyalla (C)	48540	Whyalla (C)	435	43505	435058540
4	Yankalilla (DC)	48750	Yankalilla (DC)	410	41020	410208750
4	Yorke Peninsula (DC)	48830				
4			Yorke Peninsula (DC) - North	415	41505	415058831
4			Yorke Peninsula (DC) - South	415	41505	415058834
4	Unincorporated SA	49399				
4			Unincorp. Western	405	40510	405108899
4			Unincorp. Yorke	415	41505	415058969
4			Unincorp. Riverland	420	42005	420059039
4			Unincorp. Murray Mallee	420	42010	420109109
4			Unincorp. Lincoln	430	43005	430059179
4			Unincorp. West Coast	430	43010	430109249
4			Unincorp. Whyalla	435	43505	435059389
4			Unincorp. Pirie	435	43515	435159459
4			Unincorp. Flinders Ranges	435	43520	435209529
4			Unincorp. Far North	435	43525	435259589
4			Off-Shore Areas & Migratory	485	48501	485019779

## WESTERN AUSTRALIA

S/T	LGA Name	LGA	SLA Name	SD	SSD	SLA
5	Albany (C)	50080				
5			Albany (C) - Central	515	51510	515100081
5			Albany (C) Bal	515	51510	515100084
5	Armadale (C)	50210	Armadale (C)	505	50525	505250210
5	Ashburton (S)	50250	Ashburton (S)	540	54010	540100250
5	Augusta-Margaret River (S)	50280	Augusta-Margaret River (S)	510	51015	510150280
5	Bassendean (T)	50350	Bassendean (T)	505	50510	505100350
5	Bayswater (C)	50420	Bayswater (C)	505	50510	505100420
5	Belmont (C)	50490	Belmont (C)	505	50525	505250490
5	Beverley (S)	50560	Beverley (S)	525	52510	525100560
5	Boddington (S)	50630	Boddington (S)	510	51010	510100630
5	Boyup Brook (S)	50770	Boyup Brook (S)	510	51020	510200770
5	Bridgetown-Greenbushes (S)	50840	Bridgetown-Greenbushes (S)	510	51020	510200840
5	Brookton (S)	50910	Brookton (S)	520	52005	520050910
5	Broome (S)	50980	Broome (S)	545	54510	545100980
5	Broomehill (S)	51050	Broomehill (S)	515	51505	515051050
5	Bruce Rock (S)	51120	Bruce Rock (S)	525	52515	525151120
5	Bunbury (C)	51190	Bunbury (C)	510	51003	510031190
5	Busselton (S)	51260	Busselton (S)	510	51015	510151260
5	Cambridge (T)	51310	Cambridge (T)	505	50505	505051310
5	Canning (C)	51330	Canning (C)	505	50525	505251330
5	Capel (S)	51400				
5			Capel (S) - Pt A	510	51003	510031401
5			Capel (S) - Pt B	510	51010	510101404
5	Carnamah (S)	51470	Carnamah (S)	535	53515	535151470
5	Camarvon (S)	51540	Camarvon (S)	535	53505	535051540
5	Chapman Valley (S)	51610	Chapman Valley (S)	535	53515	535151610
5	Chittering (S)	51680	Chittering (S)	525	52505	525051680
5	Claremont (T)	51750	Claremont (T)	505	50505	505051750
5	Cockburn (C)	51820	Cockburn (C)	505	50520	505201820
5	Collie (S)	51890	Collie (S)	510	51010	510101890
5	Coolgardie (S)	51960	Coolgardie (S)	530	53005	530051960
5	Coorow (S)	52030	Coorow (S)	535	53515	535152030
5	Corrigin (S)	52100	Corrigin (S)	520	52010	520102100
5	Cottesloe (T)	52170	Cottesloe (T)	505	50505	505052170
5	Cranbrook (S)	52240	Cranbrook (S)	515	51510	515102240
5	Cuballing (S)	52310	Cuballing (S)	520	52005	520052310
5	Cue (S)	52380	Cue (S)	535	53510	535102380
5	Cunderdin (S)	52450	Cunderdin (S)	525	52510	525102450
5	Dalwallinu (S)	52520	Dalwallinu (S)	525	52510	525102520
5	Dandaragan (S)	52590	Dandaragan (S)	525	52505	525052590
5	Dardanup (S)	52660				
5			Dardanup (S) - Pt A	510	51003	510032661
5			Dardanup (S) - Pt B	510	51010	510102664
5	Denmark (S)	52730	Denmark (S)	515	51510	515102730
5	Derby-West Kimberley (S)	52800	Derby-West Kimberley (S)	545	54510	545102800
5	Donnybrook-Balingup (S)	52870	Donnybrook-Balingup (S)	510	51010	510102870
5	Dowerin (S)	52940	Dowerin (S)	525	52510	525102940
5	Dumbleyung (S)	53010	Dumbleyung (S)	520	52005	520053010
5	Dundas (S)	53080	Dundas (S)	530	53010	530103080
5	East Fremantle (T)	53150	East Fremantle (T)	505	50520	505203150
5	East Pilbara (S)	53220	East Pilbara (S)	540	54005	540053220
5	Esperance (S)	53290	Esperance (S)	530	53010	530103290
5	Exmouth (S)	53360	Exmouth (S)	535	53505	535053360
5	Fremantle (C)	53430				
5			Fremantle (C) - Inner	505	50520	505203431
5			Fremantle (C) - Remainder	505	50520	505203432
5	Geraldton (C)	53500	Geraldton (C)	535	53503	535033500
5	Gingin (S)	53570	Gingin (S)	525	52505	525053570
5	Gnowangerup (S)	53640	Gnowangerup (S)	515	51505	515053640

WESTERN AUSTRALIA *continued*

S/T	LGA Name	LGA	SLA Name	SD	SSD	SLA
5	Goomalling (S)	53710	Goomalling (S)	525	52510	525103710
5	Gosnells (C)	53780	Gosnells (C)	505	50525	505253780
5	Greenough (S)	53850				
5			Greenough (S) - Pt A	535	53503	535033851
5			Greenough (S) - Pt B	535	53515	535153854
5	Halls Creek (S)	53920	Halls Creek (S)	545	54505	545053920
5	Harvey (S)	53990				
5			Harvey (S) - Pt A	510	51003	510033991
5			Harvey (S) - Pt B	510	51010	510103994
5	Irwin (S)	54060	Irwin (S)	535	53515	535154060
5	Jerramungup (S)	54130	Jerramungup (S)	515	51505	515054130
5	Joondalup (C)	54170				
5			Joondalup (C) - North	505	50515	505154171
5			Joondalup (C) - South	505	50515	505154174
5	Kalamunda (S)	54200	Kalamunda (S)	505	50510	505104200
5	Kalgoorlie/Boulder (C)	54280				
5			Kalgoorlie/Boulder (C) - Pt A	530	53001	530014281
5			Kalgoorlie/Boulder (C) - Pt B	530	53005	530054284
5	Katanning (S)	54340	Katanning (S)	515	51505	515054340
5	Kellerberrin (S)	54410	Kellerberrin (S)	525	52515	525154410
5	Kent (S)	54480	Kent (S)	515	51505	515054480
5	Kojonup (S)	54550	Kojonup (S)	515	51505	515054550
5	Kondinin (S)	54620	Kondinin (S)	520	52010	520104620
5	Koorda (S)	54690	Koorda (S)	525	52510	525104690
5	Kulin (S)	54760	Kulin (S)	520	52010	520104760
5	Kwinana (T)	54830	Kwinana (T)	505	50520	505204830
5	Lake Grace (S)	54900	Lake Grace (S)	520	52010	520104900
5	Laverton (S)	54970	Laverton (S)	530	53005	530054970
5	Leonora (S)	55040	Leonora (S)	530	53005	530055040
5	Mandurah (C)	55110	Mandurah (C)	510	51001	510015110
5	Manjimup (S)	55180	Manjimup (S)	510	51020	510205180
5	Meekatharra (S)	55250	Meekatharra (S)	535	53510	535105250
5	Melville (C)	55320	Melville (C)	505	50520	505205320
5	Menzies (S)	55390	Menzies (S)	530	53005	530055390
5	Merredin (S)	55460	Merredin (S)	525	52515	525155460
5	Mingenew (S)	55530	Mingenew (S)	535	53515	535155530
5	Moorabool (S)	55600	Moorabool (S)	525	52505	525055600
5	Morawa (S)	55670	Morawa (S)	535	53515	535155670
5	Mosman Park (T)	55740	Mosman Park (T)	505	50505	505055740
5	Mount Magnet (S)	55810	Mount Magnet (S)	535	53510	535105810
5	Mount Marshall (S)	55880	Mount Marshall (S)	525	52515	525155880
5	Mukinbudin (S)	55950	Mukinbudin (S)	525	52515	525155950
5	Mullewa (S)	56020	Mullewa (S)	535	53515	535156020
5	Mundaring (S)	56090	Mundaring (S)	505	50510	505106090
5	Murchison (S)	56160	Murchison (S)	535	53510	535106160
5	Murray (S)	56230	Murray (S)	510	51001	510016230
5	Nannup (S)	56300	Nannup (S)	510	51020	510206300
5	Narembeen (S)	56370	Narembeen (S)	525	52515	525156370
5	Narrogin (T)	56440	Narrogin (T)	520	52005	520056440
5	Narrogin (S)	56510	Narrogin (S)	520	52005	520056510
5	Nedlands (C)	56580	Nedlands (C)	505	50505	505056580
5	Ngaanyatjarraku (S)	56620	Ngaanyatjarraku (S)	530	53005	530056620
5	Northam (T)	56650	Northam (T)	525	52510	525106650
5	Northam (S)	56720	Northam (S)	525	52510	525106720
5	Northampton (S)	56790	Northampton (S)	535	53515	535156790
5	Nungarin (S)	56860	Nungarin (S)	525	52515	525156860
5	Peppermint Grove (S)	56930	Peppermint Grove (S)	505	50505	505056930
5	Perenjori (S)	57000	Perenjori (S)	535	53515	535157000
5	Perth (C)	57080				
5			Perth (C) - Inner	505	50505	505057081

WESTERN AUSTRALIA *continued*

S/T	LGA Name	LGA	SLA Name	SD	SSD	SLA
5			Perth (C) - Remainder	505	50505	505057082
5	Pingelly (S)	57140	Pingelly (S)	520	52005	520057140
5	Plantagenet (S)	57210	Plantagenet (S)	515	51510	515107210
5	Port Hedland (T)	57280	Port Hedland (T)	540	54005	540057280
5	Quairading (S)	57350	Quairading (S)	525	52510	525107350
5	Ravensthorpe (S)	57420	Ravensthorpe (S)	530	53010	530107420
5	Rockingham (C)	57490	Rockingham (C)	505	50520	505207490
5	Roebourne (S)	57560	Roebourne (S)	540	54010	540107560
5	Sandstone (S)	57630	Sandstone (S)	535	53510	535107630
5	Serpentine-Jarrahdale (S)	57700	Serpentine-Jarrahdale (S)	505	50525	505257700
5	Shark Bay (S)	57770	Shark Bay (S)	535	53505	535057770
5	South Perth (C)	57840	South Perth (C)	505	50525	505257840
5	Stirling (C)	57910				
5			Stirling (C) - Central	505	50515	505157914
5			Stirling (C) - Coastal	505	50515	505157915
5			Stirling (C) - South-Eastern	505	50515	505157916
5	Subiaco (C)	57980	Subiaco (C)	505	50505	505057980
5	Swan (C)	58050	Swan (C)	505	50510	505108050
5	Tambellup (S)	58120	Tambellup (S)	515	51505	515058120
5	Tammin (S)	58190	Tammin (S)	525	52510	525108190
5	Three Springs (S)	58260	Three Springs (S)	535	53515	535158260
5	Toodyay (S)	58330	Toodyay (S)	525	52510	525108330
5	Trayning (S)	58400	Trayning (S)	525	52515	525158400
5	Upper Gascoyne (S)	58470	Upper Gascoyne (S)	535	53505	535058470
5	Victoria Park (T)	58510	Victoria Park (T)	505	50525	505258510
5	Victoria Plains (S)	58540	Victoria Plains (S)	525	52505	525058540
5	Vincent (T)	58570	Vincent (T)	505	50505	505058570
5	Wagin (S)	58610	Wagin (S)	520	52005	520058610
5	Wandering (S)	58680	Wandering (S)	520	52005	520058680
5	Wanneroo (C)	58760				
5			Wanneroo (C) - North-East	505	50515	505158761
5			Wanneroo (C) - North-West	505	50515	505158764
5			Wanneroo (C) - South	505	50515	505158767
5	Waroona (S)	58820	Waroona (S)	510	51010	510108820
5	West Arthur (S)	58890	West Arthur (S)	520	52005	520058890
5	Westonia (S)	59030	Westonia (S)	525	52515	525159030
5	Wickepin (S)	59100	Wickepin (S)	520	52005	520059100
5	Williams (S)	59170	Williams (S)	520	52005	520059170
5	Wiluna (S)	59250	Wiluna (S)	535	53510	535109250
5	Wongan-Ballidu (S)	59310	Wongan-Ballidu (S)	525	52510	525109310
5	Woodanilling (S)	59380	Woodanilling (S)	515	51505	515059380
5	Unincorporated WA	59399	Off-Shore Areas & Migratory	585	58501	585019779
5	Wyalkatchem (S)	59450	Wyalkatchem (S)	525	52510	525109450
5	Wyndham-East Kimberley (S)	59520	Wyndham-East Kimberley (S)	545	54505	545059520
5	Yalgoo (S)	59590	Yalgoo (S)	535	53510	535109590
5	Yilgarn (S)	59660	Yilgarn (S)	525	52515	525159660
5	York (S)	59730	York (S)	525	52510	525109730

## TASMANIA

S/T	LGA Name	LGA	SLA Name	SD	SSD	SLA
6	Break O'Day (M)	60210	Break O'Day (M)	615	61515	615150210
6	Brighton (M)	60410	Brighton (M)	605	60505	605050410
6	Burnie (C)	60610				
6			Burnie (C) - Pt A	620	62005	620050611
6			Burnie (C) - Pt B	620	62010	620100612
6	Central Coast (M)	60810				
6			Central Coast (M) - Pt A	620	62005	620050811
6			Central Coast (M) - Pt B	620	62010	620100812
6	Central Highlands (M)	61010	Central Highlands (M)	610	61005	610051010
6	Circular Head (M)	61210	Circular Head (M)	620	62010	620101210
6	Clarence (C)	61410	Clarence (C)	605	60505	605051410
6	Derwent Valley (M)	61510				
6			Derwent Valley (M) - Pt A	605	60505	605051511
6			Derwent Valley (M) - Pt B	610	61005	610051512
6	Devonport (C)	61610	Devonport (C)	620	62005	620051610
6	Dorset (M)	61810	Dorset (M)	615	61515	615151810
6	Flinders (M)	62010	Flinders (M)	615	61515	615152010
6	George Town (M)	62210				
6			George Town (M) - Pt A	615	61505	615052211
6			George Town (M) - Pt B	615	61510	615102212
6	Glamorgan/Spring Bay (M)	62410	Glamorgan/Spring Bay (M)	610	61005	610052410
6	Glenorchy (C)	62610	Glenorchy (C)	605	60505	605052610
6	Hobart (C)	62810				
6			Hobart (C) - Inner	605	60505	605052811
6			Hobart (C) - Remainder	605	60505	605052812
6	Huon Valley (M)	63010	Huon Valley (M)	610	61005	610053010
6	Kentish (M)	63210	Kentish (M)	620	62010	620103210
6	King Island (M)	63410	King Island (M)	620	62010	620103410
6	Kingborough (M)	63610				
6			Kingborough (M) - Pt A	605	60505	605053611
6			Kingborough (M) - Pt B	610	61005	610053612
6	Latrobe (M)	63810				
6			Latrobe (M) - Pt A	620	62005	620053811
6			Latrobe (M) - Pt B	620	62010	620103812
6	Launceston (C)	64010				
6			Launceston (C) - Inner	615	61505	615054011
6			Launceston (C) - Pt B	615	61505	615054012
6			Launceston (C) - Pt C	615	61510	615104013
6	Meander Valley (M)	64210				
6			Meander Valley (M) - Pt A	615	61505	615054211
6			Meander Valley (M) - Pt B	615	61510	615104212
6	Northern Midlands (M)	64610				
6			Northern Midlands (M) - Pt A	615	61505	615054611
6			Northern Midlands (M) - Pt B	615	61510	615104612
6	Sorell (M)	64810				
6			Sorell (M) - Pt A	605	60505	605054811
6			Sorell (M) - Pt B	610	61005	610054812
6	Southern Midlands (M)	65010	Southern Midlands (M)	610	61005	610055010
6	Tasman (M)	65210	Tasman (M)	610	61005	610055210
6	Waratah/Wynyard (M)	65410				
6			Waratah/Wynyard (M) - Pt A	620	62005	620055411
6			Waratah/Wynyard (M) - Pt B	620	62010	620105412
6	West Coast (M)	65610	West Coast (M)	620	62015	620155610
6	West Tamar (M)	65810				
6			West Tamar (M) - Pt A	615	61505	615055811
6			West Tamar (M) - Pt B	615	61510	615105812
6	Unincorporated Tas	69399				
6			Off-Shore Areas & Migratory	685	68501	685019779

## NORTHERN TERRITORY

S/T	LGA Name	LGA	SLA Name	SD	SSD	SLA
7	Alice Springs (T)	70200				
7			Alice Springs (T) - Charles	710	71040	710400201
7			Alice Springs (T) - Heavitree	710	71040	710400203
7			Alice Springs (T) - Larapinta	710	71040	710400205
7			Alice Springs (T) - Ross	710	71040	710400207
7			Alice Springs (T) - Stuart	710	71040	710400208
7	Alpurrurulam (CGC)	70300	Alpurrurulam (CGC)	710	71035	710350300
7	Angurugu (CGC)	70330	Angurugu (CGC)	710	71025	710250330
7	Anmatjere (CGC)	70360	Anmatjere (CGC)	710	71040	710400360
7	Artarpilta (CGC)	70400	Artarpilta (CGC)	710	71040	710400400
7	Belyuen (CGC)	70540	Belyuen (CGC)	710	71005	710050540
7	Binjari (CGC)	70570	Binjari (CGC)	710	71030	710300570
7	Borroloola (CGC)	70600	Borroloola (CGC)	710	71030	710300600
7	Coomalie (CGC)	70700	Coomalie (CGC)	710	71005	710050700
7	Cox Peninsula (CGC)	70770	Cox Peninsula (CGC)	710	71005	710050770
7	Daguragu (CGC)	70790	Daguragu (CGC)	710	71030	710300790
7	Darwin (C)	71000				
7			Alawa	705	70505	705051004
7			Anula	705	70505	705051008
7			Brinkin	705	70505	705051014
7			City - Inner	705	70505	705051018
7			Coconut Grove	705	70505	705051024
7			Fannie Bay	705	70505	705051028
7			Jingili	705	70505	705051034
7			Karama	705	70505	705051038
7			Larrakeyah	705	70505	705051044
7			Leanyer	705	70505	705051048
7			Lee Point-Leanyer Swamp	705	70505	705051052
7			Ludmilla	705	70505	705051054
7			Malak	705	70505	705051058
7			Marrara	705	70505	705051064
7			Millner	705	70505	705051068
7			Moil	705	70505	705051074
7			Nakara	705	70505	705051078
7			Narrows	705	70505	705051084
7			Nightcliff	705	70505	705051088
7			Parap	705	70505	705051094
7			Rapid Creek	705	70505	705051098
7			Stuart Park	705	70505	705051104
7			The Gardens	705	70505	705051108
7			Tiwi	705	70505	705051114
7			Wagaman	705	70505	705051118
7			Wanguri	705	70505	705051124
7			Winnellie	705	70505	705051128
7			Wulagi	705	70505	705051134
7			City - Remainder	705	70505	705051138
7	Elliott District (CGC)	71350	Elliott District (CGC)	710	71035	710351350
7	Jabiru (T)	72000	Jabiru (T)	710	71015	710152000
7	Jilkminggan (CGC)	72100	Jilkminggan (CGC)	710	71030	710302100
7	Katherine (T)	72200	Katherine (T)	710	71030	710302200
7	Kunbarlanjinja (CGC)	72240	Kunbarlanjinja (CGC)	710	71015	710152240
7	Lajamanu (CGC)	72270	Lajamanu (CGC)	710	71030	710302270
7	Litchfield (S)	72300				
7			Litchfield (S) - Pt A	705	70520	705202304
7			Litchfield (S) - Pt B	705	70520	705202308
7	Ltyentye Purte (CGC)	72320	Ltyentye Purte (CGC)	710	71040	710402320
7	Marn Garr (CGC)	72340	Marn Garr (CGC)	710	71025	710252340
7	Mataranka (CGC)	72360	Mataranka (CGC)	710	71030	710302360
7	Naiyuu Nambiyu (CGC)	72380	Naiyuu Nambiyu (CGC)	710	71020	710202380
7	Numbulwar Numburindi (CGC)	72500	Numbulwar Numburindi (CGC)	710	71025	710252500

NORTHERN TERRITORY *continued*

S/T	LGA Name	LGA	SLA Name	SD	SSD	SLA
7	Nyirranggulung Mardrulk Ngadberre (CGC)	72530	Nyirranggulung Mardrulk Ngadberre (CGC)	710	71030	710302530
7	Palmerston (C)	72800				
7			Bakewell	705	70510	705102802
7			Driver	705	70510	705102804
7			Durack	705	70510	705102806
7			Gray	705	70510	705102808
7			Moulden	705	70510	705102814
7			Woodroffe	705	70510	705102818
7			Palmerston (C) Bal	705	70510	705102824
7	Pine Creek (CGC)	73030	Pine Creek (CGC)	710	71020	710203030
7	Tapatjatjaka (CGC)	73650	Tapatjatjaka (CGC)	710	71040	710403650
7	Tennant Creek (T)	73800	Tennant Creek (T)	710	71035	710353800
7	Thamarrurr (CGC)	74020	Thamarrurr (CGC)	710	71020	710204020
7	Timber Creek (CGC)	74030	Timber Creek (CGC)	710	71030	710304030
7	Tiwi Islands (CGC)	74050	Tiwi Islands (CGC)	710	71010	710104050
7	Walangeri Ngumpinku (CGC)	74600	Walangeri Ngumpinku (CGC)	710	71030	710304600
7	Wallace Rockhole (CGC)	74650	Wallace Rockhole (CGC)	710	71040	710404650
7	Watiyawanu (CGC)	74700	Watiyawanu (CGC)	710	71040	710404700
7	Yuendumu (CGC)	75000	Yuendumu (CGC)	710	71040	710405000
7	Yugul Mangi (CGC)	75050	Yugul Mangi (CGC)	710	71030	710305050
7	Unincorporated NT	79399				
7			Cox-Finniss	710	71005	710050759
7			Daly	710	71020	710200809
7			East Arm	705	70510	705101169
7			East Arnhem - Bal	710	71025	710251209
7			Elsey - Bal	710	71030	710301409
7			Groote Eylandt	710	71025	710251609
7			Gulf	710	71030	710301809
7			Nhulunbuy	710	71025	710252409
7			Petermann	710	71040	710403009
7			Sandover - Bal	710	71040	710403209
7			South Alligator	710	71015	710153309
7			Tableland	710	71035	710353409
7			Tanami	710	71040	710403609
7			Tennant Creek - Bal	710	71035	710354009
7			Victoria	710	71030	710304409
7			West Arnhem	710	71015	710154809
7			Off-Shore Areas & Migratory	785	78501	785019779

## AUSTRALIAN CAPITAL TERRITORY

S/T	LGA Name	LGA	SLA Name	SD	SSD	SLA
8	Unincorporated ACT	89399				
8			Acton	805	80505	805050089
8			Ainslie	805	80505	805050189
8			Amaroo	805	80540	805400239
8			Aranda	805	80510	805100279
8			Banks	805	80525	805250339
8			Barton	805	80535	805350369
8			Belconnen Town Centre	805	80510	805100459
8			Belconnen - SSD Bal	805	80510	805100549
8			Bonython	805	80525	805250609
8			Braddon	805	80505	805050639
8			Bruce	805	80510	805100729
8			Calwell	805	80525	805250819
8			Campbell	805	80505	805050909
8			Chapman	805	80520	805201089
8			Charnwood	805	80510	805101179
8			Chifley	805	80515	805151269
8			Chisholm	805	80525	805251359
8			City	805	80505	805051449
8			Conder	805	80525	805251549
8			Cook	805	80510	805101629
8			Curtin	805	80515	805151719
8			Deakin	805	80535	805351809
8			Dickson	805	80505	805051889
8			Downer	805	80505	805051989
8			Duffy	805	80520	805202079
8			Dunlop	805	80510	805102139
8			Duntroon	805	80505	805052169
8			Evatt	805	80510	805102259
8			Fadden	805	80525	805252349
8			Farrer	805	80515	805152439
8			Fisher	805	80520	805202529
8			Florey	805	80510	805102619
8			Flynn	805	80510	805102709
8			Forrest	805	80535	805352789
8			Fraser	805	80510	805102889
8			Fyshwick	805	80535	805352979
8			Garran	805	80515	805153069
8			Gilmore	805	80525	805253159
8			Giralang	805	80510	805103249
8			Gordon	805	80525	805253289
8			Gowrie	805	80525	805253339
8			Greenway	805	80525	805253379
8			Griffith	805	80535	805353429
8			Gungahlin-Hall - SSD Bal	805	80540	805403529
8			Hackett	805	80505	805053609
8			Hall	805	80540	805403689
8			Harman	805	80535	805353789
8			Hawker	805	80510	805103879
8			Higgins	805	80510	805103969
8			Holder	805	80520	805204059
8			Holt	805	80510	805104149
8			Hughes	805	80515	805154239
8			Hume	805	80535	805354329
8			Isaacs	805	80515	805154419
8			Isabella Plains	805	80525	805254509
8			Jerrabomberra	805	80535	805354589
8			Kaleen	805	80510	805104779
8			Kambah	805	80525	805254869



AUSTRALIAN CAPITAL TERRITORY *continued*

S/T	LGA Name	LGA	SLA Name	SD	SSD	SLA
8			Kingston	805	80535	805354959
8			Kowen	805	80505	805055049
8			Latham	805	80510	805105139
8			Lyneham	805	80505	805055229
8			Lyons	805	80515	805155319
8			McKellar	805	80510	805105409
8			Macarthur	805	80525	805255489
8			Macgregor	805	80510	805105589
8			Macquarie	805	80510	805105679
8			Majura	805	80505	805055769
8			Mawson	805	80515	805155859
8			Melba	805	80510	805105949
8			Mitchell	805	80540	805406039
8			Monash	805	80525	805256129
8			Narrabundah	805	80535	805356219
8			Ngunnawal	805	80540	805406249
8			Nicholls	805	80540	805406279
8			Oaks Estate	805	80535	805356309
8			O'Connor	805	80505	805056389
8			O'Malley	805	80515	805156489
8			Oxley	805	80525	805256579
8			Page	805	80510	805106669
8			Palmerston	805	80540	805406719
8			Parkes	805	80535	805356759
8			Pearce	805	80515	805156849
8			Phillip	805	80515	805156939
8			Pialligo	805	80535	805357029
8			Red Hill	805	80535	805357119
8			Reid	805	80505	805057209
8			Richardson	805	80525	805257289
8			Rivett	805	80520	805207389
8			Russell	805	80505	805057479
8			Scullin	805	80510	805107569
8			Spence	805	80510	805107659
8			Stirling	805	80520	805207749
8			Stromlo	805	80520	805207839
8			Symonston	805	80535	805357929
8			Theodore	805	80525	805258019
8			Torrens	805	80515	805158109
8			Tuggeranong - SSD Bal	805	80525	805258189
8			Turner	805	80505	805058289
8			Wanniassa	805	80525	805258379
8			Waramanga	805	80520	805208469
8			Watson	805	80505	805058559
8			Weetangera	805	80510	805108649
8			Weston	805	80520	805208739
8			Weston Creek-Stromlo - SSD Bal	805	80520	805208829
8			Yarralumla	805	80535	805358919
8			Remainder of ACT	810	81005	810059009

## OTHER TERRITORIES

S/T	LGA Name	LGA	SLA Name	SD	SSD	SLA
9	Unincorp. Other Territories	99399				
9			Jervis Bay Territory	910	91005	910051009
9			Territory of Christmas Island	910	91005	910052009
9			Territory of Cocos (Keeling) Islands	910	91005	910053009

**STATISTICAL REGION STRUCTURE — BROAD .....**

## ALL STATES, State/Territory, Major Statistical Regions, Statistical Regions

S/T	MSR	SR	Name	S/T	MSR	SR	Name
1			NEW SOUTH WALES	3 cont.			QUEENSLAND
	<b>1</b>		<b>Sydney</b>		<b>1 cont.</b>		<b>Brisbane</b>
		04	Inner Sydney			12	South and East BSD Balance
		08	Eastern Suburbs			16	North and West BSD Balance
		12	St George-Sutherland		<b>9</b>		<b>Balance of Queensland</b>
		16	Canterbury-Bankstown			64	South and East Moreton
		20	Fairfield-Liverpool			68	North and West Moreton
		24	Outer South Western Sydney			72	Wide Bay-Burnett
		28	Inner Western Sydney			76	Darling Downs-South West
		32	Central Western Sydney			80	Mackay-Fitzroy-Central West
		36	North Western Sydney			84	Northern-North West
		44	Lower Northern Sydney			88	Far North
		48	Central Northern Sydney				
		52	Northern Beaches	4			SOUTH AUSTRALIA
		56	Gosford-Wyong		<b>1</b>		<b>Adelaide</b>
	<b>9</b>		<b>Balance of New South Wales</b>			04	Northern Adelaide
		64	Hunter			08	Western Adelaide
		68	Illawarra			12	Eastern Adelaide
		72	South Eastern			16	Southern Adelaide
		76	Richmond-Tweed		<b>9</b>		<b>Balance of South Australia</b>
		80	Mid-North Coast			64	Northern and Western SA
		84	Northern			68	Southern and Eastern SA
		88	Far West-North Western				
		92	Central West	5			WESTERN AUSTRALIA
		96	Murray-Murrumbidgee		<b>1</b>		<b>Perth</b>
2			VICTORIA			04	Central Metropolitan
	<b>1</b>		<b>Melbourne</b>			08	East Metropolitan
		02	Outer Western Melbourne			12	North Metropolitan
		06	North Western Melbourne			16	South West Metropolitan
		08	Inner Melbourne			20	South East Metropolitan
		12	North Eastern Melbourne		<b>9</b>		<b>Balance of Western Australia</b>
		16	Inner Eastern Melbourne			64	Lower Western WA
		20	Southern Melbourne			68	Remainder - Balance WA
		24	Outer Eastern Melbourne				
		26	South Eastern Melbourne	6			TASMANIA
		28	Mornington Peninsula		<b>1</b>		<b>Tasmania</b>
	<b>9</b>		<b>Balance of Victoria</b>			04	Tasmania
		64	Barwon-Western District				
		68	Central Highlands-Wimmera				
		72	Loddon-Mallee	7			NORTHERN TERRITORY
		74	Goulburn-Ovens-Murray		<b>1</b>		<b>Northern Territory</b>
		76	All Gippsland			04	Northern Territory
3			QUEENSLAND				
	<b>1</b>		<b>Brisbane</b>	8			AUSTRALIAN CAPITAL TERRITORY
		04	Brisbane City Inner Ring		<b>1</b>		<b>Australian Capital Territory</b>
		08	Brisbane City Outer Ring			04	Australian Capital Territory
				9			OTHER TERRITORIES
					<b>1</b>		<b>Other Territories</b>
						04	Other Territories

**STATISTICAL REGIONS — DETAILED .....**



NEW SOUTH WALES, States/Territories, Major Statistical Regions, Statistical Regions—Statistical Region Sectors, Statistical Local Areas *continued*

<i>S/T</i>	<i>MSR</i>	<i>SR</i>	<i>SRS</i>	<i>SLA</i>	<i>Name</i>	<i>S/T</i>	<i>MSR</i>	<i>SR</i>	<i>SRS</i>	<i>SLA</i>	<i>Name</i>
1	<i>cont.</i>				NEW SOUTH WALES	1	<i>cont.</i>				NEW SOUTH WALES
9	<i>cont.</i>				Balance of New South Wales	9	<i>cont.</i>				Balance of New South Wales
<b>72</b>					<b>South Eastern</b>	<b>84</b>	<i>cont.</i>				<b>Northern</b>
1					South Eastern	1	<i>cont.</i>				Northern
0550					Bega Valley (A)	3661					Gwydir (A) - Bingara
1000					Bombala (A)	3662					Gwydir (A) - Yallaroi
1050					Boorowa (A)	3663					Gwydir (A) Bal
2051					Cooma-Monaro (A) - Pt A	4201					Inverell (A) - Pt A
2054					Cooma-Monaro (A) - Pt B	4202					Inverell (A) - Pt B
2750					Eurobodalla (A)	4921					Liverpool Plains (A) - Pt A
3311					Goulburn Mulwaree (A) - Goulburn	5300					Moree Plains (A)
3314					Goulburn Mulwaree (A) Bal	5750					Narrabri (A)
3700					Harden (A)	7311					Tamworth Regional (A) - Pt A
6181					Palerang (A) - Pt A	7314					Tamworth Regional (A) - Pt B
6184					Palerang (A) - Pt B	7400					Tenterfield (A)
6470					Queanbeyan (C)	7650					Uralla (A)
7050					Snowy River (A)	7850					Walcha (A)
7640					Upper Lachlan (A)						
8711					Yass Valley (A) - Pt A	<b>88</b>					<b>Far West-North Western</b>
8714					Yass Valley (A) - Pt B	1					Far West-North Western
8750					Young (A)	0950					Bogan (A)
						1150					Bourke (A)
<b>76</b>					<b>Richmond-Tweed</b>	1200					Brewarrina (A)
1					Richmond-Tweed	1250					Broken Hill (C)
0250					Ballina (A)	1700					Central Darling (A)
1350					Byron (A)	1750					Cobar (A)
4550					Kyogle (A)	2150					Coonamble (A)
4851					Lismore (C) - Pt A	2601					Dubbo (C) - Pt A
4854					Lismore (C) - Pt B	2604					Dubbo (C) - Pt B
6611					Richmond Valley (A) - Casino	2950					Gilgandra (A)
6612					Richmond Valley (A) Bal	5271					Mid-Western Regional (A) - Pt A
7551					Tweed (A) - Pt A	5850					Narromine (A)
7552					Tweed (A) - Pt B	7900					Walgett (A)
						7950					Warren (A)
<b>80</b>					<b>Mid-North Coast</b>	8020					Warrumbungle Shire (A)
1					Mid-North Coast	8150					Wellington (A)
0600					Bellingen (A)	8809					Unincorp. Far West
1731					Clarence Valley (A) - Copmanhurst	9779					Off-Shore Areas & Migratory
1732					Clarence Valley (A) - Grafton						
1733					Clarence Valley (A) - Maclean	<b>92</b>					<b>Central West</b>
1734					Clarence Valley (A) - Nymboida	1					Central West
1735					Clarence Valley (A) - Ulmarra	0471					Bathurst Regional (A) - Pt A
1801					Coffs Harbour (C) - Pt A	0474					Bathurst Regional (A) - Pt B North
1804					Coffs Harbour (C) - Pt B	0475					Bathurst Regional (A) - Pt B South
3350					Greater Taree (C)	0800					Bland (A)
3751					Hastings (A) - Pt A	0851					Blayney (A) - Pt A
3754					Hastings (A) - Pt B	0852					Blayney (A) - Pt B
4350					Kempsey (A)	1401					Cabonne (A) - Pt A
5700					Nambucca (A)	1402					Cabonne (A) - Pt B
8859					Lord Howe Island	1403					Cabonne (A) - Pt C
						2350					Cowra (A)
<b>84</b>					<b>Northern</b>	2900					Forbes (A)
1					Northern	4600					Lachlan (A)
0111					Armidale Dumaresq (A) - City	4870					Lithgow (C)
0112					Armidale Dumaresq (A) Bal	5274					Mid-Western Regional (A) - Pt B
3012					Glen Innes Severn (A) - Glen Innes	6100					Oberon (A)
3015					Glen Innes Severn (A) - Severn	6150					Orange (C)
3550					Gunnedah (A)	6200					Parkes (A)
3650					Guyra (A)	8100					Weddin (A)

NEW SOUTH WALES, States/Territories, Major Statistical Regions, Statistical Regions—Statistical Region Sectors, Statistical Local Areas *continued*

<i>S/T</i>	<i>MSR</i>	<i>SR</i>	<i>SRS</i>	<i>SLA</i>	<i>Name</i>	<i>S/T</i>	<i>MSR</i>	<i>SR</i>	<i>SRS</i>	<i>SLA</i>	<i>Name</i>
1					NEW SOUTH WALES	1					NEW SOUTH WALES
	9				Balance of New South Wales		9				Balance of New South Wales
		<b>96</b>			<b>Murray-Murrumbidgee</b>			<b>96</b>			<b>Murray-Murrumbidgee</b>
		1			Murray-Murrumbidgee			1			Murray-Murrumbidgee
			0050		Albury (C)				4250		Jerilderie (A)
			0300		Balranald (A)				4300		Junee (A)
			0650		Berrigan (A)				4750		Leeton (A)
			1600		Carrathool (A)				4950		Lockhart (A)
			1860		Conargo (A)				5500		Murray (A)
			2000		Coolamon (A)				5550		Murrumbidgee (A)
			2200		Cootamundra (A)				5800		Narrandera (A)
			2301		Corowa Shire (A) - Pt A				7350		Temora (A)
			2304		Corowa Shire (A) - Pt B				7450		Tumbarumba (A)
			2500		Deniliquin (A)				7500		Tumut Shire (A)
			3371		Greater Hume Shire (A) - Pt A				7700		Urana (A)
			3374		Greater Hume Shire (A) - Pt B				7751		Wagga Wagga (C) - Pt A
			3450		Griffith (C)				7754		Wagga Wagga (C) - Pt B
			3500		Gundagai (A)				7800		Wakool (A)
			3850		Hay (A)				8200		Wentworth (A)

## VICTORIA, States/Territories, Major Statistical Regions, Statistical Regions—Statistical Region Sectors, Statistical Local Areas

S/T	MSR	SR	SRS	SLA	Name	S/T	MSR	SR	SRS	SLA	Name	
2					VICTORIA	2					VICTORIA	
	1				Melbourne						Melbourne	
		<b>02</b>			<b>Outer Western Melbourne</b>				<b>16</b>		<b>Inner Eastern Melbourne</b>	
			1		Outer Western Melbourne					1	Inner Eastern Melbourne	
				1181	Brimbank (C) - Keilor					4211	Manningham (C) - East	
				1182	Brimbank (C) - Sunshine					4214	Manningham (C) - West	
				3111	Hobsons Bay (C) - Altona					4971	Monash (C) - South-West	
				3112	Hobsons Bay (C) - Williamstown					4974	Monash (C) - Waverley East	
				4330	Maribymong (C)					4975	Monash (C) - Waverley West	
				4651	Melton (S) - East					6981	Whitehorse (C) - Box Hill	
				4654	Melton (S) Bal					6984	Whitehorse (C) - Nunawading E.	
				5063	Moonee Valley (C) - Essendon					6985	Whitehorse (C) - Nunawading W.	
				5065	Moonee Valley (C) - West				<b>20</b>		<b>Southern Melbourne</b>	
				7261	Wyndham (C) - North					1	Southern Melbourne	
				7264	Wyndham (C) - South					0911	Bayside (C) - Brighton	
				7267	Wyndham (C) - West					0912	Bayside (C) - South	
		<b>06</b>			<b>North Western Melbourne</b>					2311	Glen Eira (C) - Caulfield	
			1		North Western Melbourne					2314	Glen Eira (C) - South	
				3271	Hume (C) - Broadmeadows					3431	Kingston (C) - North	
				3274	Hume (C) - Craigieburn					3434	Kingston (C) - South	
				3275	Hume (C) - Sunbury					6352	Stonnington (C) - Malvern	
				5251	Moreland (C) - Brunswick				<b>24</b>		<b>Outer Eastern Melbourne</b>	
				5252	Moreland (C) - Coburg					1	Outer Eastern Melbourne	
				5253	Moreland (C) - North					3672	Knox (C) - North-East	
		<b>08</b>			<b>Inner Melbourne</b>					3673	Knox (C) - North-West	
			1		Inner Melbourne					3674	Knox (C) - South	
				4601	Melbourne (C) - Inner					4411	Maroondah (C) - Croydon	
				4605	Melbourne (C) - S'bank-D'lands					4412	Maroondah (C) - Ringwood	
				4608	Melbourne (C) - Remainder					7451	Yarra Ranges (S) - Central	
				5901	Port Phillip (C) - St Kilda					7452	Yarra Ranges (S) - Dandenongs	
				5902	Port Phillip (C) - West					7453	Yarra Ranges (S) - Lilydale	
				6351	Stonnington (C) - Prahran					7454	Yarra Ranges (S) - North	
				7351	Yarra (C) - North					7456	Yarra Ranges (S) - Seville	
				7352	Yarra (C) - Richmond				<b>26</b>		<b>South Eastern Melbourne</b>	
		<b>12</b>			<b>North Eastern Melbourne</b>					1	South Eastern Melbourne	
			1		North Eastern Melbourne					1452	Cardinia (S) - North	
				0661	Banyule (C) - Heidelberg					1453	Cardinia (S) - Pakenham	
				0662	Banyule (C) - North					1454	Cardinia (S) - South	
				1891	Darebin (C) - Northcote					1612	Casey (C) - Berwick	
				1892	Darebin (C) - Preston					1613	Casey (C) - Cranbourne	
				5713	Nillumbik (S) - South					1616	Casey (C) - Hallam	
				5715	Nillumbik (S) - South-West					1618	Casey (C) - South	
				5718	Nillumbik (S) Bal					2671	Gr. Dandenong (C) - Dandenong	
				7071	Whittlesea (C) - North					2674	Gr. Dandenong (C) Bal	
				7075	Whittlesea (C) - South-East				<b>28</b>		<b>Mornington Peninsula</b>	
				7076	Whittlesea (C) - South-West					1	Mornington Peninsula	
		<b>16</b>			<b>Inner Eastern Melbourne</b>						2171	Frankston (C) - East
			1		Inner Eastern Melbourne						2174	Frankston (C) - West
				1111	Boroondara (C) - Camberwell N.						5341	Mornington Psula (S) - East
				1112	Boroondara (C) - Camberwell S.						5344	Mornington Psula (S) - South
				1113	Boroondara (C) - Hawthorn						5345	Mornington Psula (S) - West
				1114	Boroondara (C) - Kew							



VICTORIA, States/Territories, Major Statistical Regions, Statistical Regions—Statistical Region  
Sectors, Statistical Local Areas *continued*

<i>S/T</i>	<i>MSR</i>	<i>SR</i>	<i>SRS</i>	<i>SLA</i>	<i>Name</i>	<i>S/T</i>	<i>MSR</i>	<i>SR</i>	<i>SRS</i>	<i>SLA</i>	<i>Name</i>
2					VICTORIA	2					VICTORIA
9					Balance of Victoria	9					Balance of Victoria
<b>64</b>					<b>Barwon-Western District</b>	<b>68</b>					<b>Central Highlands-Wimmera</b>
1					Barwon-Western District	1					Central Highlands-Wimmera
	1751				Colac-Otway (S) - Colac		3191				Horsham (RC) - Central
	1754				Colac-Otway (S) - North		3194				Horsham (RC) Bal
	1755				Colac-Otway (S) - South		5151				Moorabool (S) - Bacchus Marsh
	1831				Corangamite (S) - North		5154				Moorabool (S) - Ballan
	1832				Corangamite (S) - South		5155				Moorabool (S) - West
	2411				Glenelg (S) - Heywood		5811				N. Grampians (S) - St Arnaud
	2412				Glenelg (S) - North		5814				N. Grampians (S) - Stawell
	2413				Glenelg (S) - Portland		5991				Pyrenees (S) - North
	2491				Golden Plains (S) - North-West		5994				Pyrenees (S) - South
	2492				Golden Plains (S) - South-East		6890				West Wimmera (S)
	2751				Bellarine - Inner		7631				Yarriambiack (S) - North
	2752				Corio - Inner		7632				Yarriambiack (S) - South
	2753				Geelong	<b>72</b>					<b>Loddon-Mallee</b>
	2754				Geelong West	1					Loddon-Mallee
	2755				Newtown		1271				Buloke (S) - North
	2756				South Barwon - Inner		1272				Buloke (S) - South
	2757				Greater Geelong (C) - Pt B		1671				C. Goldfields (S) - M'borough
	2758				Greater Geelong (C) - Pt C		1674				C. Goldfields (S) Bal
	5491				Moyne (S) - North-East		2250				Gannawarra (S)
	5493				Moyne (S) - North-West		2621				Gr. Bendigo (C) - Central
	5496				Moyne (S) - South		2622				Gr. Bendigo (C) - Eaglehawk
	6080				Queenscliffe (B)		2623				Gr. Bendigo (C) - Inner East
	6261				S. Grampians (S) - Hamilton		2624				Gr. Bendigo (C) - Inner North
	6264				S. Grampians (S) - Wannon		2625				Gr. Bendigo (C) - Inner West
	6265				S. Grampians (S) Bal		2626				Gr. Bendigo (C) - S'saye
	6493				Surf Coast (S) - East		2628				Gr. Bendigo (C) - Pt B
	6495				Surf Coast (S) - West		3943				Loddon (S) - North
	6730				Warrnambool (C)		3945				Loddon (S) - South
	8469				Lady Julia Percy Island		4131				Macedon Ranges (S) - Kyneton
<b>68</b>					<b>Central Highlands-Wimmera</b>		4134				Macedon Ranges (S) - Romsey
1					Central Highlands-Wimmera		4135				Macedon Ranges (S) Bal
	0260				Ararat (RC)		4781				Mildura (RC) - Pt A
	0571				Ballarat (C) - Central		4782				Mildura (RC) - Pt B
	0572				Ballarat (C) - Inner North		5431				Mount Alexander (S) - C'maine
	0573				Ballarat (C) - North		5434				Mount Alexander (S) Bal
	0574				Ballarat (C) - South		6611				Swan Hill (RC) - Central
	2911				Hepburn (S) - East		6614				Swan Hill (RC) - Robinvale
	2912				Hepburn (S) - West		6616				Swan Hill (RC) Bal
	2980				Hindmarsh (S)						

VICTORIA, States/Territories, Major Statistical Regions, Statistical Regions—Statistical Region Sectors, Statistical Local Areas *continued*

<i>S/T MSR SR SRS SLA</i>	<i>Name</i>	<i>S/T MSR SR SRS SLA</i>	<i>Name</i>
<i>2 cont.</i>	VICTORIA	<i>2 cont.</i>	VICTORIA
<i>9 cont.</i>	Balance of Victoria	<i>9 cont.</i>	Balance of Victoria
<b>74</b>	<b>Goulburn-Ovens-Murray</b>	<b>74 cont.</b>	<b>Goulburn-Ovens-Murray</b>
1	Goulburn-Ovens-Murray	<i>1 cont.</i>	Goulburn-Ovens-Murray
0111	Alpine (S) - East	8309	Mount Hotham Alpine Resort
0112	Alpine (S) - West	8349	Mount Stirling Alpine Resort
1011	Benalla (RC) - Benalla	<b>76</b>	<b>All Gippsland</b>
1014	Benalla (RC) Bal	1	All Gippsland
1371	Campaspe (S) - Echuca	0741	Bass Coast (S) - Phillip Is.
1374	Campaspe (S) - Kyabram	0744	Bass Coast (S) Bal
1375	Campaspe (S) - Rochester	0831	Baw Baw (S) - Pt A
1376	Campaspe (S) - South	0834	Baw Baw (S) - Pt B East
2831	Gr. Shepparton (C) - Pt A	0835	Baw Baw (S) - Pt B West
2834	Gr. Shepparton (C) - Pt B East	2111	E. Gippsland (S) - Bairnsdale
2835	Gr. Shepparton (C) - Pt B West	2113	E. Gippsland (S) - Orbost
3351	Indigo (S) - Pt A	2115	E. Gippsland (S) - South-West
3352	Indigo (S) - Pt B	2117	E. Gippsland (S) Bal
4250	Mansfield (S)	3811	Latrobe (C) - Moe
4851	Mitchell (S) - North	3814	Latrobe (C) - Morwell
4854	Mitchell (S) - South	3815	Latrobe (C) - Traralgon
4901	Moira (S) - East	3818	Latrobe (C) Bal
4904	Moira (S) - West	6171	South Gippsland (S) - Central
5621	Murrindindi (S) - East	6174	South Gippsland (S) - East
5622	Murrindindi (S) - West	6175	South Gippsland (S) - West
6430	Strathbogie (S)	6811	Wellington (S) - Alberton
6671	Towong (S) - Pt A	6812	Wellington (S) - Avon
6672	Towong (S) - Pt B	6813	Wellington (S) - Maffra
6701	Wangaratta (RC) - Central	6814	Wellington (S) - Rosedale
6704	Wangaratta (RC) - North	6815	Wellington (S) - Sale
6705	Wangaratta (RC) - South	7458	Yarra Ranges (S) - Pt B
7170	Wodonga (RC)	8209	Mount Baw Baw Alpine Resort
8109	Falls Creek Alpine Resort	8529	French Island
8149	Lake Mountain Alpine Resort	8649	Bass Strait Islands
8249	Mount Buller Alpine Resort	9779	Off-Shore Areas & Migratory

QUEENSLAND, States/Territories, Major Statistical Regions, Statistical Regions—Statistical  
Region Sectors, Statistical Local Areas

<i>S/T</i>	<i>MSR</i>	<i>SR</i>	<i>SRS</i>	<i>SLA</i>	<i>Name</i>	<i>S/T</i>	<i>MSR</i>	<i>SR</i>	<i>SRS</i>	<i>SLA</i>	<i>Name</i>	
3					QUEENSLAND	3					QUEENSLAND	
	1				Brisbane						Brisbane	
		<b>04</b>			<b>Brisbane City Inner Ring</b>						<b>Brisbane City Inner Ring</b>	
			1		City Core						Eastern Inner	
				1067	Bowen Hills					3	1432	Norman Park
				1143	City - Inner							
				1146	City - Remainder					4		Southern Inner
				1187	Dutton Park						1015	Annerley
				1227	Fortitude Valley						1214	Fairfield
				1274	Herston						1247	Greenslopes
				1277	Highgate Hill						1282	Holland Park
				1304	Kangaroo Point						1285	Holland Park West
				1315	Kelvin Grove						1391	Moorooka
				1378	Milton						1563	Tarragindi
				1421	New Farm						1645	Yeerongpilly
				1427	Newstead						1648	Yeronga
				1454	Paddington							
				1481	Red Hill					5		Western Inner
				1525	South Brisbane						1132	Chelmer
				1528	Spring Hill						1162	Corinda
				1607	West End						1241	Graceville
				1631	Woolloongabba						1293	Indooroopilly
											1506	St Lucia
			2		Northern Inner						1522	Sherwood
				1004	Albion						1558	Taringa
				1007	Alderley						1574	Toowong
				1026	Ascot					<b>08</b>		<b>Brisbane City Outer Ring</b>
				1031	Ashgrove						1	Northern Outer
				1048	Bardon							
				1151	Clayfield						1034	Aspley
				1206	Enoggera						1037	Bald Hills
				1244	Grange						1045	Banyo
				1255	Hamilton						1064	Boondall
				1271	Hendra						1072	Bracken Ridge
				1312	Kedron						1075	Bridgeman Downs
				1345	Lutwyche						1078	Brighton
				1424	Newmarket						1121	Carseldine
				1446	Nundah						1135	Chernside
				1533	Stafford						1138	Chernside West
				1536	Stafford Heights						1173	Deagon
				1618	Wilston						1211	Everton Park
				1623	Windsor						1217	Ferny Grove
				1634	Woolloowin						1236	Geebung
											1326	Keperra
			3		Eastern Inner						1353	McDowall
				1042	Balmoral						1383	Mitchelton
				1086	Bulimba						1435	Northgate
				1097	Camp Hill						1442	Nudgee
				1102	Cannon Hill						1467	Pinkenba-Eagle Farm
				1108	Carindale						1514	Sandgate
				1113	Carina						1556	Taigum-Fitzgibbon
				1116	Carina Heights						1567	The Gap
				1157	Coorparoo						1585	Upper Kedron
				1195	East Brisbane						1593	Virginia
				1258	Hawthorne						1604	Wavell Heights
				1397	Morningside						1653	Zillmere

QUEENSLAND, States/Territories, Major Statistical Regions, Statistical Regions—Statistical Region Sectors, Statistical Local Areas *continued*

<i>S/T</i>	<i>MSR</i>	<i>SR</i>	<i>SRS</i>	<i>SLA</i>	<i>Name</i>	<i>S/T</i>	<i>MSR</i>	<i>SR</i>	<i>SRS</i>	<i>SLA</i>	<i>Name</i>
3					QUEENSLAND	3					QUEENSLAND
1					Brisbane	1					Brisbane
08					<b>Brisbane City Outer Ring</b>	08					<b>Brisbane City Outer Ring</b>
2					Eastern Outer	4					Western Outer
1057					Belmont-Mackenzie	1222					Fig Tree Pocket
1091					Burbank	1288					Inala
1123					Chandler-Capalaba West	1296					Jamboree Heights
1251					Gumdale-Ransome	1301					Jindalee
1265					Hemmant-Lytton	1306					Karana Downs-Lake Manchester
1337					Lota	1318					Kenmore
1364					Manly	1323					Kenmore Hills
1367					Manly West	1375					Middle Park
1394					Moreton Island	1386					Moggill
1413					Murarie	1408					Mount Ommaney
1571					Tingalpa	1451					Oxley
1601					Wakerley	1465					Pinjarra Hills
1637					Wynnum	1473					Pullenvale
1642					Wynnum West	1484					Richlands
3					Southern Outer	1487					Riverhills
1001					Acacia Ridge	1517					Seventeen Mile Rocks
1012					Algester	1596					Wacol
1023					Archerfield	1612					Westlake
1094					Calamvale	12					<b>South and East BSD Balance</b>
1154					Coopers Plains	1					Logan City
1198					Eight Mile Plains	4601					Browns Plains
1331					Kuraby	4603					Carbrook-Cornubia
1356					MacGregor	4605					Daisy Hill-Priestdale
1372					Mansfield	4608					Greenbank-Boronia Heights
1402					Mount Gravatt	4612					Kingston
1405					Mount Gravatt East	4615					Loganholme
1416					Nathan	4618					Loganlea
1456					Pallara-Heathwood-Larapinta	4623					Marsden
1463					Parkinson-Drewvale	4631					Rochedale South
1492					Robertson	4634					Shailer Park
1495					Rochedale	4637					Slacks Creek
1498					Rocklea	4642					Springwood
1503					Runcorn	4645					Tanah Merah
1511					Salisbury	4651					Underwood
1541					Stretton-Karawatha	4654					Waterford West
1547					Sunnybank	4656					Woodridge
1552					Sunnybank Hills	4663					Logan (C) Bal
1588					Upper Mount Gravatt	2					Gold Coast City Part A
1615					Willawong	3461					Beenleigh
1626					Wishart	3463					Bethania-Waterford
4					Western Outer	3466					Eagleby
1018					Anstead	3471					Edens Landing-Holmview
1053					Bellbowrie	3476					Mt Warren Park
1084					Brookfield (incl. Brisbane Forest Park)	3494					Windaroo-Bannockburn
1127					Chapel Hill	3496					Gold Coast (C) Bal in BSD
1167					Darra-Sumner	3					Beaudesert Shire Part A
1176					Doolandella-Forest Lake	0552					Beaudesert (S) - Pt A
1184					Durack						
1203					Ellen Grove						

QUEENSLAND, States/Territories, Major Statistical Regions, Statistical Regions—Statistical Region Sectors, Statistical Local Areas *continued*

<i>S/T</i>	<i>MSR</i>	<i>SR</i>	<i>SRS</i>	<i>SLA</i>	<i>Name</i>	<i>S/T</i>	<i>MSR</i>	<i>SR</i>	<i>SRS</i>	<i>SLA</i>	<i>Name</i>
3					QUEENSLAND	3					QUEENSLAND
	1				Brisbane		9				Balance of Queensland
	12				<b>South and East BSD Balance</b>		64				<b>South and East Moreton</b>
								1			Gold Coast City Part B
		4			Redland Shire				3497		Arundel
			6251		Alexandra Hills				3501		Ashmore
			6254		Birkdale				3504		Benowa
			6257		Capalaba				3507		Biggera Waters
			6262		Cleveland				3512		Bilinga
			6264		Ormiston				3513		Broadbeach
			6265		Redland Bay				3515		Broadbeach Waters
			6267		Sheldon-Mt Cotton				3517		Bundall
			6268		Thorneside				3521		Burleigh Heads
			6271		Thornlands				3523		Burleigh Waters
			6273		Victoria Point				3525		Carrara-Merrimac
			6276		Wellington Point				3527		Coolangatta
			6283		Redland (S) Bal				3531		Coomababah
	16				<b>North and West BSD Balance</b>				3532		Coomera-Cedar Creek
		1			Caboolture Shire Part A				3533		Currumbin
			2002		Bribie Island				3535		Currumbin Waters
			2005		Burpengary-Narangba				3537		Elanora
			2008		Caboolture (S) - Central				3541		Ernest-Molendinar
			2013		Caboolture (S) - East				3542		Guanaba-Currumbin Valley
			2016		Deception Bay				3543		Helensvale
			2018		Morayfield				3545		Hollywell
			2023		Caboolture (S) Bal in BSD				3547		Hope Island
		2			Pine Rivers Shire				3553		Labrador
			5951		Albany Creek				3555		Main Beach-Broadwater
			5957		Bray Park				3557		Mermaid Beach
			5958		Central Pine West				3562		Mermaid Wtrs-Clear Is. Wtrs
			5961		Dakabin-Kallangur-M. Downs				3563		Miami
			5963		Griffin-Mango Hill				3565		Mudgeeraba
			5971		Hills District				3567		Nerang
			5973		Lawnton				3571		Oxenford
			5974		Petrie				3573		Palm Beach
			5978		Strathpine-Brendale				3575		Paradise Point
			5988		Pine Rivers (S) Bal				3577		Parkwood
		3			Redcliffe City				3582		Robina
			6201		Clontarf				3583		Runaway Bay
			6204		Margate-Woody Point				3585		Southport
			6206		Redcliffe-Scarborough				3586		Stephens
			6208		Rothwell-Kippa-Ring				3587		Surfers Paradise
		4			Ipswich City (Part in BSD)				3591		Tugun
			3962		Ipswich (C) - Central				3593		Worongary-Tallai
			3965		Ipswich (C) - East					3	South and East Moreton Balance
			3966		Ipswich (C) - North				0557		Beaudesert (S) - Pt B

QUEENSLAND, States/Territories, Major Statistical Regions, Statistical Regions—Statistical Region Sectors, Statistical Local Areas *continued*

<i>S/T MSR SR SRS SLA</i>	<i>Name</i>	<i>S/T MSR SR SRS SLA</i>	<i>Name</i>
<i>3 cont.</i>	QUEENSLAND	<i>3 cont.</i>	QUEENSLAND
<i>9 cont.</i>	Balance of Queensland	<i>9 cont.</i>	Balance of Queensland
<b>68</b>	<b>North and West Moreton</b>	<b>76</b>	<b>Darling Downs-South West</b>
1	North and West Moreton	1	Darling Downs
0800	Boonah (S)	2151	Cambooya (S) - Pt A
2031	Caboolture (S) - Pt B	2154	Cambooya (S) - Pt B
2132	Caloundra (C) - Caloundra N.	2350	Chinchilla (S)
2133	Caloundra (C) - Caloundra S.	2400	Clifton (S)
2135	Caloundra (C) - Kawana	2551	Crow's Nest (S) - Pt A
2136	Caloundra (C) - Hinterland	2554	Crow's Nest (S) - Pt B
2138	Caloundra (C) - Rail Corridor	2650	Dalby (T)
3050	Esk (S)	3600	Goondiwindi (T)
3250	Gatton (S)	3900	Inglewood (S)
3974	Ipswich (C) - South-West	4201	Jondaryan (S) - Pt A
3976	Ipswich (C) - West	4204	Jondaryan (S) - Pt B
4250	Kilcoy (S)	5000	Millmerran (S)
4450	Laidley (S)	5550	Murilla (S)
4902	Maroochy (S) - Buderim	6050	Pittsworth (S)
4905	Maroochy (S) - Coastal North	6451	Rosalie (S) - Pt A
4907	Maroochy (S) - Maroochydore	6454	Rosalie (S) - Pt B
4911	Maroochy (S) - Mooloolaba	6600	Stanthorpe (S)
4914	Maroochy (S) - Nambour	6700	Tara (S)
4917	Maroochy (S) Bal in S C'st SSD	6750	Taroom (S)
4918	Maroochy (S) Bal	6901	Toowoomba (C) - Central
5752	Noosa (S) - Noosa-Noosaville	6903	Toowoomba (C) - North-East
5755	Noosa (S) - Sunshine-Peregian	6905	Toowoomba (C) - North-West
5756	Noosa (S) - Tewantin	6906	Toowoomba (C) - South-East
5758	Noosa (S) Bal	6908	Toowoomba (C) - West
<b>72</b>	<b>Wide Bay-Burnett</b>	7120	Waggamba (S)
1	Wide Bay-Burnett	7150	Wambo (S)
0700	Biggenden (S)	7262	Warwick (S) - Central
1810	Bundaberg (C)	7263	Warwick (S) - East
1981	Burnett (S) - Pt A	7265	Warwick (S) - North
1984	Burnett (S) - Pt B	7266	Warwick (S) - West
2330	Cherbourg (S)	2	South West
2532	Cooloolo (S) (excl. Gympie)	0300	Balonne (S)
2535	Cooloolo (S) - Gympie only	0650	Bendemere (S)
2950	Eidsvold (S)	0850	Booringa (S)
3300	Gayndah (S)	1750	Bulloo (S)
3751	Hervey Bay (C) - Pt A	1850	Bungil (S)
3754	Hervey Bay (C) - Pt B	5600	Murweh (S)
4000	Isis (S)	5800	Paroo (S)
4300	Kilkivan (S)	6150	Quilpie (S)
4350	Kingaroy (S)	6400	Roma (T)
4400	Kolan (S)	7200	Warroo (S)
4950	Maryborough (C)	<b>80</b>	<b>Mackay-Fitzroy-Central West</b>
5100	Miriam Vale (S)	1	Mackay
5150	Monto (S)	0600	Belyando (S)
5450	Mundubbera (S)	0950	Bowen (S)
5500	Murgon (S)	1700	Broadsound (S)
5650	Nanango (S)	4762	Mackay (C) - Pt A
5900	Perry (S)	4765	Mackay (C) - Pt B
6850	Tiaro (S)	5050	Mirani (S)
7450	Wondai (S)	5700	Nebo (S)
7500	Woocoo (S)	6550	Sarina (S)
		7330	Whitsunday (S)

QUEENSLAND, States/Territories, Major Statistical Regions, Statistical Regions—Statistical Region Sectors, Statistical Local Areas *continued*

<i>S/T</i>	<i>MSR</i>	<i>SR</i>	<i>SRS</i>	<i>SLA</i>	<i>Name</i>	<i>S/T</i>	<i>MSR</i>	<i>SR</i>	<i>SRS</i>	<i>SLA</i>	<i>Name</i>
3					QUEENSLAND	3					QUEENSLAND
9					Balance of Queensland	9					Balance of Queensland
<b>80</b>					<b>Mackay-Fitzroy-Central West</b>	<b>84</b>					<b>Northern-North West</b>
2					Fitzroy	1					Northern
0350					Banana (S)	6831					Thuringowa (C) - Pt B
0500					Bauhinia (S)	7001					Aitkenvale
2101					Calliope (S) - Pt A	7003					City
2104					Calliope (S) - Pt B	7007					Cranbrook
2850					Duaringa (S)	7012					Currajong
3000					Emerald (S)	7014					Douglas
3151					Fitzroy (S) - Pt A	7015					Garbutt
3154					Fitzroy (S) - Pt B	7018					Gulliver
3350					Gladstone (C)	7023					Heatley
4100					Jericho (S)	7026					Hermit Park
4551					Livingstone (S) - Pt A	7027					Hyde Park-Mysterton
4554					Livingstone (S) - Pt B	7031					Magnetic Island
5350					Mount Morgan (S)	7033					Mt Louisa-Mt St John-Bohle
5850					Peak Downs (S)	7034					Mundingburra
6350					Rockhampton (C)	7038					Murray
7550					Woorabinda (S)	7041					North Ward-Castle Hill
3					Central West	7044					Oonoonba-Idalia-Cluden
0150					Aramac (S)	7047					Pallarenda-Shelley Beach
0400					Barcaldine (S)	7051					Pimlico
0450					Barcoo (S)	7054					Railway Estate
0750					Blackall (S)	7058					Rosslea
0900					Boulia (S)	7062					Rowes Bay-Belgian Gardens
2750					Diamantina (S)	7065					South Townsville
3850					Ilfracombe (S)	7068					Stuart-Roseneath
4050					Isisford (S)	7071					Vincent
4700					Longreach (S)	7074					West End
6650					Tambo (S)	7078					Wulguru
7400					Winton (S)	7084					Townsville (C) - Pt B
<b>84</b>					<b>Northern-North West</b>	2					North West
1					Northern	1950					Burke (S)
1900					Burdekin (S)	2250					Carpentaria (S)
2300					Charters Towers (C)	2450					Cloncurry (S)
2700					Dalrymple (S)	2770					Doomadgee (S)
3800					Hinchinbrook (S)	3200					Flinders (S)
5770					Palm Island (S)	4800					McKinlay (S)
6801					Kelso	5250					Mornington (S)
6804					Kirwan	5300					Mount Isa (C)
6807					Thuringowa (C) - Pt A Bal	6300					Richmond (S)
						8809					Unincorp. Islands

QUEENSLAND, States/Territories, Major Statistical Regions, Statistical Regions—Statistical Region Sectors, Statistical Local Areas *continued*

<i>S/T</i>	<i>MSR</i>	<i>SR</i>	<i>SRS</i>	<i>SLA</i>	<i>Name</i>	<i>S/T</i>	<i>MSR</i>	<i>SR</i>	<i>SRS</i>	<i>SLA</i>	<i>Name</i>
3					QUEENSLAND	3					QUEENSLAND
	9				Balance of Queensland		9				Balance of Queensland
	<b>88</b>				<b>Far North</b>		<b>88</b>				<b>Far North</b>
	1				Far North		1				Far North
		0200			Atherton (S)			3930			Injinoo (S)
		0250			Aurukun (S)			4150			Johnstone (S)
		0270			Badu (IC)			4420			Kowanyama (S)
		0330			Bamaga (IC)			4430			Kubin (IC)
		0770			Boigu (IC)			4570			Lockhart River (S)
		2062			Cairns (C) - Barron			4740			Mabuiag (IC)
		2065			Cairns (C) - Central Suburbs			4830			Mapoon (S)
		2066			Cairns (C) - City			4850			Mareeba (S)
		2068			Cairns (C) - Mt Whitfield			4970			Mer (IC)
		2072			Cairns (C) - Northern Suburbs			5670			Napranum (S)
		2074			Cairns (C) - Trinity			5730			New Mapoon (S)
		2076			Cairns (C) - Western Suburbs			6070			Pompuraaw (S)
		2078			Cairns (C) - Pt B			6100			Poruma (IC)
		2200			Cardwell (S)			6470			Saibai (IC)
		2500			Cook (S)			6480			St Pauls (IC)
		2600			Croydon (S)			6570			Seisia (IC)
		2740			Dauan (IC)			6950			Torres (S)
		2800			Douglas (S)			7090			Ugar (IC)
		2900			Eacham (S)			7110			Umagico (S)
		3030			Erub (IC)			7170			Warraber (IC)
		3100			Etheridge (S)			7300			Weipa (T)
		3650			Hammond (IC)			7570			Wujal Wujal (S)
		3700			Herberton (S)			7600			Yarrabah (S)
		3830			Hope Vale (S)			7650			Yorke (IC)
		3840			Iama (IC)			9779			Off-Shore Areas & Migratory



## SOUTH AUSTRALIA, States/Territories, Major Statistical Regions, Statistical Regions—Statistical Region Sectors, Statistical Local Areas

S/T	MSR	SR	SRS	SLA	Name	S/T	MSR	SR	SRS	SLA	Name
4					SOUTH AUSTRALIA	4					SOUTH AUSTRALIA
	1				Adelaide						Adelaide
		<b>04</b>			<b>Northern Adelaide</b>						<b>Southern Adelaide</b>
			1		Northern Adelaide					<b>16 cont.</b>	
				2030	Gawler (T)					<b>1 cont.</b>	Southern Adelaide
				5681	Playford (C) - East Central					4065	Marion (C) - South
				5683	Playford (C) - Elizabeth					4341	Mitcham (C) - Hills
				5684	Playford (C) - Hills					4344	Mitcham (C) - North-East
				5686	Playford (C) - West					4345	Mitcham (C) - West
				5688	Playford (C) - West Central					5341	Onkaparinga (C) - Hackham
				5891	Port Adel. Enfield (C) - East					5342	Onkaparinga (C) - Hills
				5894	Port Adel. Enfield (C) - Inner					5343	Onkaparinga (C) - Morphett
				7141	Salisbury (C) - Central					5344	Onkaparinga (C) - North Coast
				7143	Salisbury (C) - Inner North					5345	Onkaparinga (C) - Reservoir
				7144	Salisbury (C) - North-East					5346	Onkaparinga (C) - South Coast
				7146	Salisbury (C) - South-East					5347	Onkaparinga (C) - Woodcroft
				7148	Salisbury (C) Bal						Balance of South Australia
				7701	Tea Tree Gully (C) - Central				9		
				7704	Tea Tree Gully (C) - Hills					<b>64</b>	<b>Northern and Western SA</b>
				7705	Tea Tree Gully (C) - North					1	Northern and Western SA
				7708	Tea Tree Gully (C) - South					0250	Anangu Pitjantjatjara (AC)
		<b>08</b>			<b>Western Adelaide</b>					0430	Barunga West (DC)
			1		Western Adelaide					1010	Ceduna (DC)
				1061	Charles Sturt (C) - Coastal					1140	Clare and Gilbert Valleys (DC)
				1064	Charles Sturt (C) - Inner East					1190	Cleve (DC)
				1065	Charles Sturt (C) - Inner West					1330	Cooper Pedy (DC)
				1068	Charles Sturt (C) - North-East					1560	Copper Coast (DC)
				5895	Port Adel. Enfield (C) - Coast					1750	Elliston (DC)
				5896	Port Adel. Enfield (C) - Park					1830	Flinders Ranges (DC)
				5897	Port Adel. Enfield (C) - Port					1960	Franklin Harbour (DC)
				8411	West Torrens (C) - East					2110	Goyder (DC)
				8414	West Torrens (C) - West					3220	Kimba (DC)
				8899	Unincorp. Western					3570	Le Hunte (DC)
		<b>12</b>			<b>Eastern Adelaide</b>					3710	Lower Eyre Peninsula (DC)
			1		Eastern Adelaide					4000	Maralinga Tjarutja (AC)
				0070	Adelaide (C)					4830	Mount Remarkable (DC)
				0121	Adelaide Hills (DC) - Central					5120	Northern Areas (DC)
				0124	Adelaide Hills (DC) - Ranges					5400	Orroroo/Carrieton (DC)
				0701	Burnside (C) - North-East					5540	Peterborough (DC)
				0704	Burnside (C) - South-West					6090	Port Augusta (C)
				0911	Campbelltown (C) - East					6300	Port Lincoln (C)
				0914	Campbelltown (C) - West					6451	Port Pirie C Dists (M) - City
				5291	Norw. P'ham St Ptrs (C) - East					6454	Port Pirie C Dists (M) Bal
				5294	Norw. P'ham St Ptrs (C) - West					6970	Roxby Downs (M)
				6510	Prospect (C)					7490	Streaky Bay (DC)
				7981	Unley (C) - East					7910	Tumby Bay (DC)
				7984	Unley (C) - West					8130	Wakefield (DC)
				8260	Walkerville (M)					8540	Whyalla (C)
		<b>16</b>			<b>Southern Adelaide</b>					8831	Yorke Peninsula (DC) - North
			1		Southern Adelaide					8834	Yorke Peninsula (DC) - South
				2601	Holdfast Bay (C) - North					8969	Unincorp. Yorke
				2604	Holdfast Bay (C) - South					9179	Unincorp. Lincoln
				4061	Marion (C) - Central					9249	Unincorp. West Coast
				4064	Marion (C) - North					9389	Unincorp. Whyalla
										9459	Unincorp. Pirie
										9529	Unincorp. Flinders Ranges
										9589	Unincorp. Far North

SOUTH AUSTRALIA, States/Territories, Major Statistical Regions, Statistical Regions—Statistical Region Sectors, Statistical Local Areas *continued*

<i>S/T</i>	<i>MSR</i>	<i>SR</i>	<i>SRS</i>	<i>SLA</i>	<i>Name</i>	<i>S/T</i>	<i>MSR</i>	<i>SR</i>	<i>SRS</i>	<i>SLA</i>	<i>Name</i>
4					SOUTH AUSTRALIA	4					SOUTH AUSTRALIA
9					Balance of South Australia	9					Balance of South Australia
<b>68</b>					<b>Southern and Eastern SA</b>	<b>68</b>					<b>Southern and Eastern SA</b>
1					Southern and Eastern SA	1					Southern and Eastern SA
	0125				Adelaide Hills (DC) - North		4551				Mount Barker (DC) - Central
	0128				Adelaide Hills (DC) Bal		4554				Mount Barker (DC) Bal
	0221				Alexandrina (DC) - Coastal		4620				Mount Gambier (C)
	0224				Alexandrina (DC) - Strathalbyn		5040				Murray Bridge (RC)
	0311				Barossa (DC) - Angaston		5090				Naracoorte and Lucindale (DC)
	0314				Barossa (DC) - Barossa		6671				Renmark Paringa (DC) - Paringa
	0315				Barossa (DC) - Tanunda		6674				Renmark Paringa (DC) - Renmark
	0521				Berri & Barmera (DC) - Barmera		6860				Robe (DC)
	0524				Berri & Barmera (DC) - Berri		7290				Southern Mallee (DC)
	2250				Grant (DC)		7630				Tatiara (DC)
	2750				Kangaroo Island (DC)		7800				The Coorong (DC)
	3080				Karoonda East Murray (DC)		8050				Victor Harbor (C)
	3360				Kingston (DC)		8341				Wattle Range (DC) - East
	3650				Light (RegC)		8344				Wattle Range (DC) - West
	3791				Loxton Waikerie (DC) - East		8750				Yankalilla (DC)
	3794				Loxton Waikerie (DC) - West		9039				Unincorp. Riverland
	3920				Mallala (DC)		9109				Unincorp. Murray Mallee
	4210				Mid Murray (DC)		9779				Off-Shore Areas & Migratory

## WESTERN AUSTRALIA, State/Territory, Major Statistical Regions, Statistical Regions—Statistical Region Sectors, Statistical Local Areas

S/T	MSR	SR	SRS	SLA	Name	S/T	MSR	SR	SRS	SLA	Name
5					WESTERN AUSTRALIA	5	cont.				WESTERN AUSTRALIA
	1				Perth			9			Balance of Western Australia
		<b>04</b>			<b>Central Metropolitan</b>			<b>64</b>			<b>Lower Western WA</b>
			1		Central Metropolitan				1		Lower Western WA
				1310	Cambridge (T)					0081	Albany (C) - Central
				1750	Claremont (T)					0084	Albany (C) Bal
				2170	Cottesloe (T)					0280	Augusta-Margaret River (S)
				5740	Mosman Park (T)					0630	Boddington (S)
				6580	Nedlands (C)					0770	Boyup Brook (S)
				6930	Peppermint Grove (S)					0840	Bridgetown-Greenbushes (S)
				7081	Perth (C) - Inner					0910	Brookton (S)
				7082	Perth (C) - Remainder					1050	Broomehill (S)
				7980	Subiaco (C)					1190	Bunbury (C)
				8570	Vincent (T)					1260	Busselton (S)
		<b>08</b>			<b>East Metropolitan</b>					1401	Capel (S) - Pt A
			1		East Metropolitan					1404	Capel (S) - Pt B
				0350	Bassendean (T)					1890	Collie (S)
				0420	Bayswater (C)					2100	Corrigin (S)
				4200	Kalamunda (S)					2240	Cranbrook (S)
				6090	Mundaring (S)					2310	Cuballing (S)
				8050	Swan (C)					2661	Dardanup (S) - Pt A
										2664	Dardanup (S) - Pt B
		<b>12</b>			<b>North Metropolitan</b>					2730	Denmark (S)
			1		North Metropolitan					2870	Donnybrook-Balingup (S)
				4171	Joondalup (C) - North					3010	Dumbleyung (S)
				4174	Joondalup (C) - South					3640	Gnowangerup (S)
				7914	Stirling (C) - Central					3991	Harvey (S) - Pt A
				7915	Stirling (C) - Coastal					3994	Harvey (S) - Pt B
				7916	Stirling (C) - South-Eastern					4130	Jerramungup (S)
				8761	Wanneroo (C) - North-East					4340	Katanning (S)
				8764	Wanneroo (C) - North-West					4480	Kent (S)
				8767	Wanneroo (C) - South					4550	Kojonup (S)
		<b>16</b>			<b>South West Metropolitan</b>					4620	Kondinin (S)
			1		South West Metropolitan					4760	Kulin (S)
				1820	Cockburn (C)					4900	Lake Grace (S)
				3150	East Fremantle (T)					5110	Mandurah (C)
				3431	Fremantle (C) - Inner					5180	Manjimup (S)
				3432	Fremantle (C) - Remainder					6230	Murray (S)
				4830	Kwinana (T)					6300	Nannup (S)
				5320	Melville (C)					6440	Narrogin (T)
				7490	Rockingham (C)					6510	Narrogin (S)
		<b>20</b>			<b>South East Metropolitan</b>					7140	Pingelly (S)
			1		South East Metropolitan					7210	Plantagenet (S)
				0210	Armadale (C)					8120	Tambellup (S)
				0490	Belmont (C)					8610	Wagin (S)
				1330	Canning (C)					8680	Wandering (S)
				3780	Gosnells (C)					8820	Waroona (S)
				7700	Serpentine-Jarrahdale (S)					8890	West Arthur (S)
				7840	South Perth (C)					9100	Wickepin (S)
				8510	Victoria Park (T)					9170	Williams (S)
										9380	Woodanilling (S)

WESTERN AUSTRALIA, State/Territory, Major Statistical Regions, Statistical Regions—Statistical Region Sectors, Statistical Local Areas *continued*

<i>S/T MSR SR SRS SLA</i>	<i>Name</i>	<i>S/T MSR SR SRS SLA</i>	<i>Name</i>
<i>5 cont.</i>	WESTERN AUSTRALIA	<i>5 cont.</i>	WESTERN AUSTRALIA
<i>9 cont.</i>	Balance of Western Australia	<i>9 cont.</i>	Balance of Western Australia
<b>68</b>	<b>Remainder - Balance WA</b>	<b>68 cont.</b>	<b>Remainder - Balance WA</b>
1	Remainder - Balance WA	<i>1 cont.</i>	Remainder - Balance WA
0250	Ashburton (S)	5530	Mingenew (S)
0560	Beverley (S)	5600	Moora (S)
0980	Broome (S)	5670	Morawa (S)
1120	Bruce Rock (S)	5810	Mount Magnet (S)
1470	Carnamah (S)	5880	Mount Marshall (S)
1540	Carnarvon (S)	5950	Mukinbudin (S)
1610	Chapman Valley (S)	6020	Mullewa (S)
1680	Chittering (S)	6160	Murchison (S)
1960	Coolgardie (S)	6370	Narembeen (S)
2030	Coorow (S)	6620	Ngaanyatjarraku (S)
2380	Cue (S)	6650	Northam (T)
2450	Cunderdin (S)	6720	Northam (S)
2520	Dalwallinu (S)	6790	Northampton (S)
2590	Dandaragan (S)	6860	Nungarin (S)
2800	Derby-West Kimberley (S)	7000	Perenjori (S)
2940	Dowerin (S)	7280	Port Hedland (T)
3080	Dundas (S)	7350	Quairading (S)
3220	East Pilbara (S)	7420	Ravensthorpe (S)
3290	Esperance (S)	7560	Roebourne (S)
3360	Exmouth (S)	7630	Sandstone (S)
3500	Geraldton (C)	7770	Shark Bay (S)
3570	Gingin (S)	8190	Tammin (S)
3710	Goomalling (S)	8260	Three Springs (S)
3851	Greenough (S) - Pt A	8330	Toodyay (S)
3854	Greenough (S) - Pt B	8400	Trayning (S)
3920	Halls Creek (S)	8470	Upper Gascoyne (S)
4060	Irwin (S)	8540	Victoria Plains (S)
4281	Kalgoorlie/Boulder (C) - Pt A	9030	Westonia (S)
4284	Kalgoorlie/Boulder (C) - Pt B	9250	Wiluna (S)
4410	Kellerberrin (S)	9310	Wongan-Ballidu (S)
4690	Koorda (S)	9450	Wyalkatchem (S)
4970	Laverton (S)	9520	Wyndham-East Kimberley (S)
5040	Leonora (S)	9590	Yalgoo (S)
5250	Meekatharra (S)	9660	Yilgarn (S)
5390	Menzies (S)	9730	York (S)
5460	Merredin (S)	9779	Off-Shore Areas & Migratory

TASMANIA, State/Territory, Major Statistical Regions, Statistical Regions—Statistical Region  
Sectors, Statistical Local Areas

<i>S/T</i>	<i>MSR</i>	<i>SR</i>	<i>SRS</i>	<i>SLA</i>	<i>Name</i>	<i>S/T</i>	<i>MSR</i>	<i>SR</i>	<i>SRS</i>	<i>SLA</i>	<i>Name</i>
6					TASMANIA	6					TASMANIA
	1				Tasmania			1			Tasmania
		<b>04</b>			<b>Tasmania</b>				<b>04</b>		<b>Tasmania</b>
			1		Greater Hobart-Southern					2	Northern
				0410	Brighton (M)					4012	Launceston (C) - Pt B
				1010	Central Highlands (M)					4013	Launceston (C) - Pt C
				1410	Clarence (C)					4211	Meander Valley (M) - Pt A
				1511	Derwent Valley (M) - Pt A					4212	Meander Valley (M) - Pt B
				1512	Derwent Valley (M) - Pt B					4611	Northern Midlands (M) - Pt A
				2410	Glamorgan/Spring Bay (M)					4612	Northern Midlands (M) - Pt B
				2610	Glenorchy (C)					5811	West Tamar (M) - Pt A
				2811	Hobart (C) - Inner					5812	West Tamar (M) - Pt B
				2812	Hobart (C) - Remainder					9779	Off-Shore Areas & Migratory
				3010	Huon Valley (M)						
				3611	Kingborough (M) - Pt A				3		Mersey-Lyell
				3612	Kingborough (M) - Pt B					0611	Burnie (C) - Pt A
				4811	Sorell (M) - Pt A					0612	Burnie (C) - Pt B
				4812	Sorell (M) - Pt B					0811	Central Coast (M) - Pt A
				5010	Southern Midlands (M)					0812	Central Coast (M) - Pt B
				5210	Tasman (M)					1210	Circular Head (M)
			2		Northern					1610	Devonport (C)
				0210	Break O'Day (M)					3210	Kentish (M)
				1810	Dorset (M)					3410	King Island (M)
				2010	Flinders (M)					3811	Latrobe (M) - Pt A
				2211	George Town (M) - Pt A					3812	Latrobe (M) - Pt B
				2212	George Town (M) - Pt B					5411	Waratah/Wynyard (M) - Pt A
				4011	Launceston (C) - Inner					5412	Waratah/Wynyard (M) - Pt B
										5610	West Coast (M)

NORTHERN TERRITORY, State/Territory, Major Statistical Regions, Statistical Regions—Statistical Region Sectors, Statistical Local Areas

S/T	MSR	SR	SRS	SLA	Name	S/T	MSR	SR	SRS	SLA	Name		
7					NORTHERN TERRITORY	7					NORTHERN TERRITORY		
	1				Northern Territory						Northern Territory		
		<b>04</b>			<b>Northern Territory</b>						<b>Northern Territory</b>		
			1		Darwin						2	cont.	Balance Northern Territory
				1004	Alawa						0360	Anmatjere (CGC)	
				1008	Anula						0400	Aritarpiita (CGC)	
				1014	Brinkin						0540	Belyuen (CGC)	
				1018	City - Inner						0570	Binjari (CGC)	
				1024	Coconut Grove						0600	Borroloola (CGC)	
				1028	Fannie Bay						0700	Coomalie (CGC)	
				1034	Jingili						0759	Cox-Finniss	
				1038	Karama						0770	Cox Peninsula (CGC)	
				1044	Larrakeyah						0790	Daguragu (CGC)	
				1048	Leanyer						0809	Daly	
				1052	Lee Point-Leanyer Swamp						1209	East Arnhem - Bal	
				1054	Ludmilla						1350	Elliott District (CGC)	
				1058	Malak						1409	Else - Bal	
				1064	Marrara						1609	Groote Eylandt	
				1068	Millner						1809	Gulf	
				1074	Moil						2000	Jabiru (T)	
				1078	Nakara						2100	Jilkminggan (CGC)	
				1084	Narrows						2200	Katherine (T)	
				1088	Nightcliff						2240	Kunbarlanjnja (CGC)	
				1094	Parap						2270	Lajamanu (CGC)	
				1098	Rapid Creek						2320	Ltyentye Purte (CGC)	
				1104	Stuart Park						2340	Margarr (CGC)	
				1108	The Gardens						2360	Mataranka (CGC)	
				1114	Tiwi						2380	Naiyu Nambiyu (CGC)	
				1118	Wagaman						2409	Nhulunbuy	
				1124	Wanguri						2500	Numbulwar Numburindi (CGC)	
				1128	Winnellie						2530	Nyirranggulung Mardruik Ngadberre (CGC)	
				1134	Wulagi						3009	Petermann	
				1138	City - Remainder						3030	Pine Creek (CGC)	
				1169	East Arm						3209	Sandover - Bal	
				2304	Litchfield (S) - Pt A						3309	South Alligator	
				2308	Litchfield (S) - Pt B						3409	Tableland	
				2802	Bakewell						3609	Tanami	
				2804	Driver						3650	Tapatjatjaka (CGC)	
				2806	Durack						3800	Tennant Creek (T)	
				2808	Gray						4009	Tennant Creek - Bal	
				2814	Moulden						4020	Thamarrurr (CGC)	
				2818	Woodroffe						4030	Timber Creek (CGC)	
				2824	Palmerston (C) Bal						4050	Tiwi Islands (CGC)	
			2		Balance Northern Territory						4409	Victoria	
				0201	Alice Springs (T) - Charles						4600	Walangeri Ngumpinku (CGC)	
				0203	Alice Springs (T) - Heavitree						4650	Wallace Rockhole (CGC)	
				0205	Alice Springs (T) - Larapinta						4700	Watiyawanu (CGC)	
				0207	Alice Springs (T) - Ross						4809	West Arnhem	
				0208	Alice Springs (T) - Stuart						5000	Yuendumu (CGC)	
				0300	Alpurrurulam (CGC)						5050	Yugul Mangi (CGC)	
				0330	Angurugu (CGC)						9779	Off-Shore Areas & Migratory	

AUSTRALIAN CAPITAL TERRITORY, State/Territory, Major Statistical Regions, Statistical Regions—Statistical Region Sectors, Statistical Local Areas

<i>S/T</i>	<i>MSR</i>	<i>SR</i>	<i>SRS</i>	<i>SLA</i>	<i>Name</i>	<i>S/T</i>	<i>MSR</i>	<i>SR</i>	<i>SRS</i>	<i>SLA</i>	<i>Name</i>
8					AUSTRALIAN CAPITAL TERRITORY	8					AUSTRALIAN CAPITAL TERRITORY
1					Australian Capital Territory	1					Australian Capital Territory
	<b>04</b>				<b>Australian Capital Territory</b>		<b>04</b>				<b>Australian Capital Territory</b>
		1			Australian Capital Territory			1			Australian Capital Territory
			0089		Acton				4509		Isabella Plains
			0189		Ainslie				4589		Jerrabomberra
			0239		Amaroo				4779		Kaleen
			0279		Aranda				4869		Kambah
			0339		Banks				4959		Kingston
			0369		Barton				5049		Kowen
			0459		Belconnen Town Centre				5139		Latham
			0549		Belconnen - SSD Bal				5229		Lyneham
			0609		Bonython				5319		Lyons
			0639		Braddon				5409		McKellar
			0729		Bruce				5489		Macarthur
			0819		Calwell				5589		Macgregor
			0909		Campbell				5679		Macquarie
			1089		Chapman				5769		Majura
			1179		Charnwood				5859		Mawson
			1269		Chifley				5949		Melba
			1359		Chisholm				6039		Mitchell
			1449		City				6129		Monash
			1549		Conder				6219		Narrabundah
			1629		Cook				6249		Ngunnawal
			1719		Curtin				6279		Nicholls
			1809		Deakin				6309		Oaks Estate
			1889		Dickson				6389		O'Connor
			1989		Downer				6489		O'Malley
			2079		Duffy				6579		Oxley
			2139		Dunlop				6669		Page
			2169		Duntroon				6719		Palmerston
			2259		Evatt				6759		Parkes
			2349		Fadden				6849		Pearce
			2439		Farrer				6939		Phillip
			2529		Fisher				7029		Pialligo
			2619		Florey				7119		Red Hill
			2709		Flynn				7209		Reid
			2789		Forrest				7289		Richardson
			2889		Fraser				7389		Rivett
			2979		Fyshwick				7479		Russell
			3069		Garran				7569		Scullin
			3159		Gilmore				7659		Spence
			3249		Giralang				7749		Stirling
			3289		Gordon				7839		Stromlo
			3339		Gowrie				7929		Symonston
			3379		Greenway				8019		Theodore
			3429		Griffith				8109		Torrens
			3529		Gungahlin-Hall - SSD Bal				8189		Tuggeranong - SSD Bal
			3609		Hackett				8289		Turner
			3689		Hall				8379		Wanniassa
			3789		Harman				8469		Waramanga
			3879		Hawker				8559		Watson
			3969		Higgins				8649		Weetangera
			4059		Holder				8739		Weston
			4149		Holt				8829		Weston Creek-Stromlo - SSD Bal
			4239		Hughes				8919		Yarralumla
			4329		Hume				9009		Remainder of ACT
			4419		Isaacs						

OTHER TERRITORIES, State/Territory, Major Statistical Regions, Statistical Regions—Statistical Region Sectors, Statistical Local Areas

<i>S/T</i>	<i>MSR</i>	<i>SR</i>	<i>SRS</i>	<i>SLA</i>	<i>Name</i>	<i>S/T</i>	<i>MSR</i>	<i>SR</i>	<i>SRS</i>	<i>SLA</i>	<i>Name</i>
9					OTHER TERRITORIES	9					OTHER TERRITORIES
	1				Other Territories			1			Other Territories
		<b>04</b>			<b>Other Territories</b>				<b>04</b>		<b>Other Territories</b>
			1		Other Territories					1	Other Territories
				1009	Jervis Bay Territory					3009	Territory of Cocos (Keeling) Islands
				2009	Territory of Christmas Island						



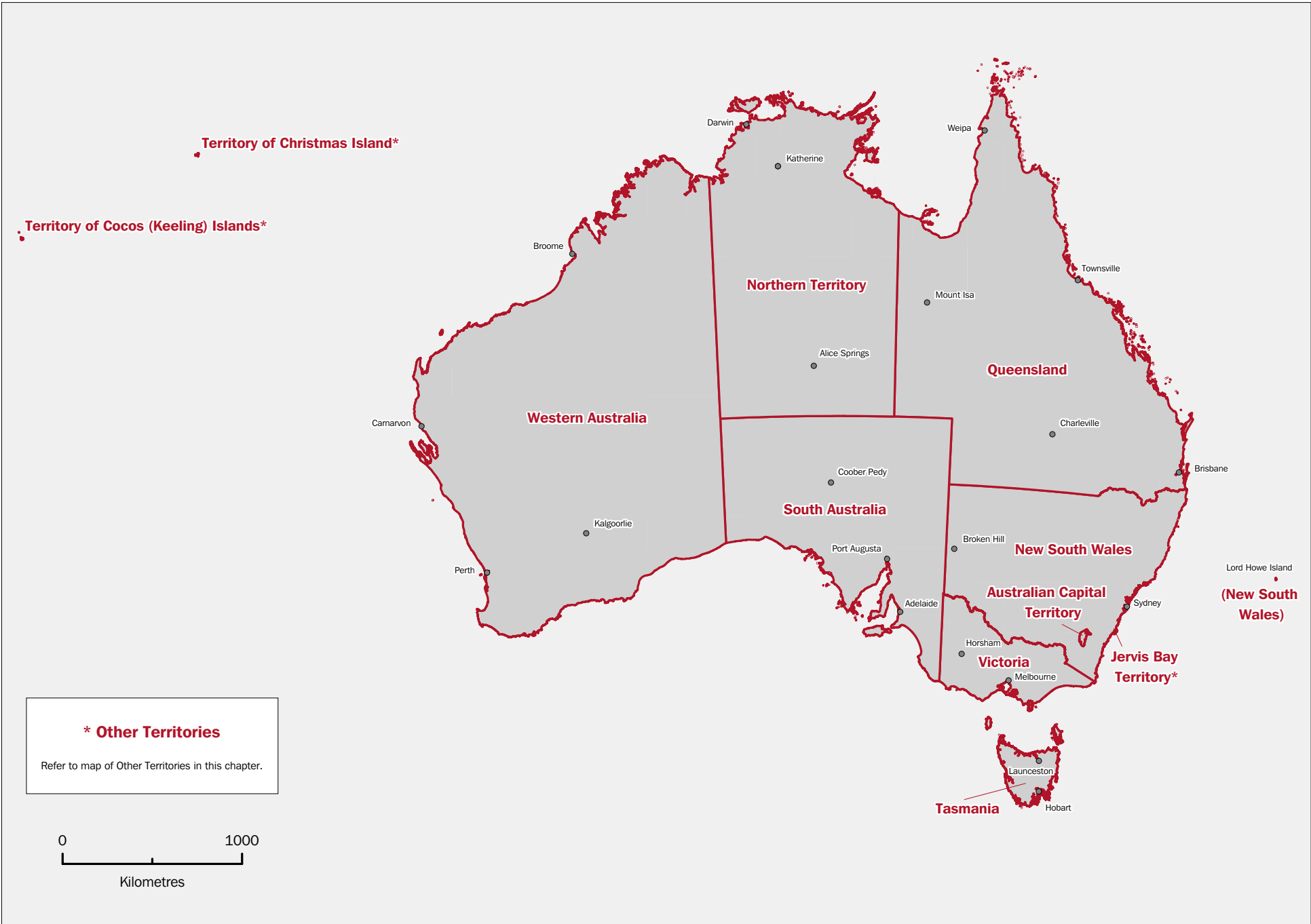


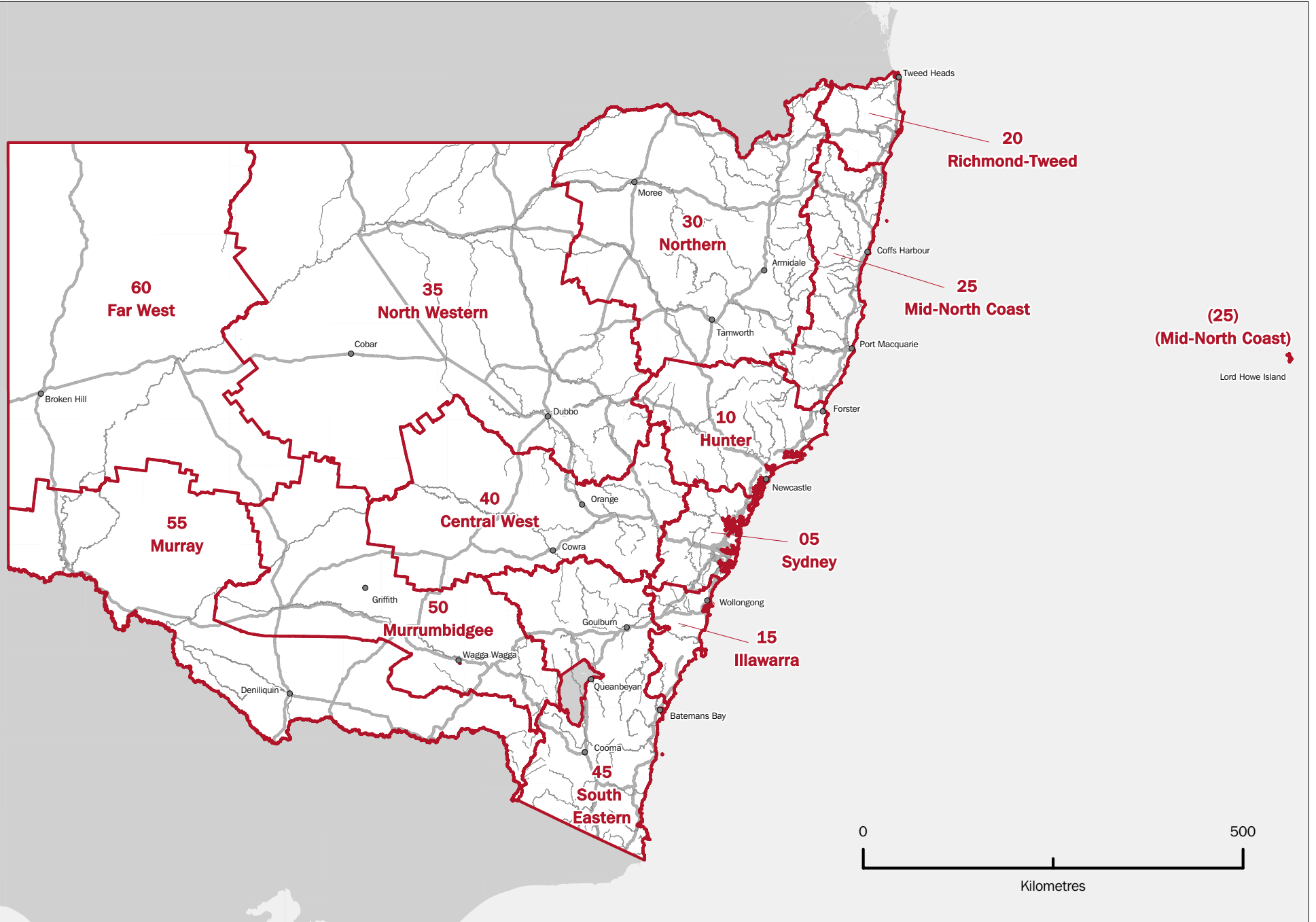
CHAPTER **14**

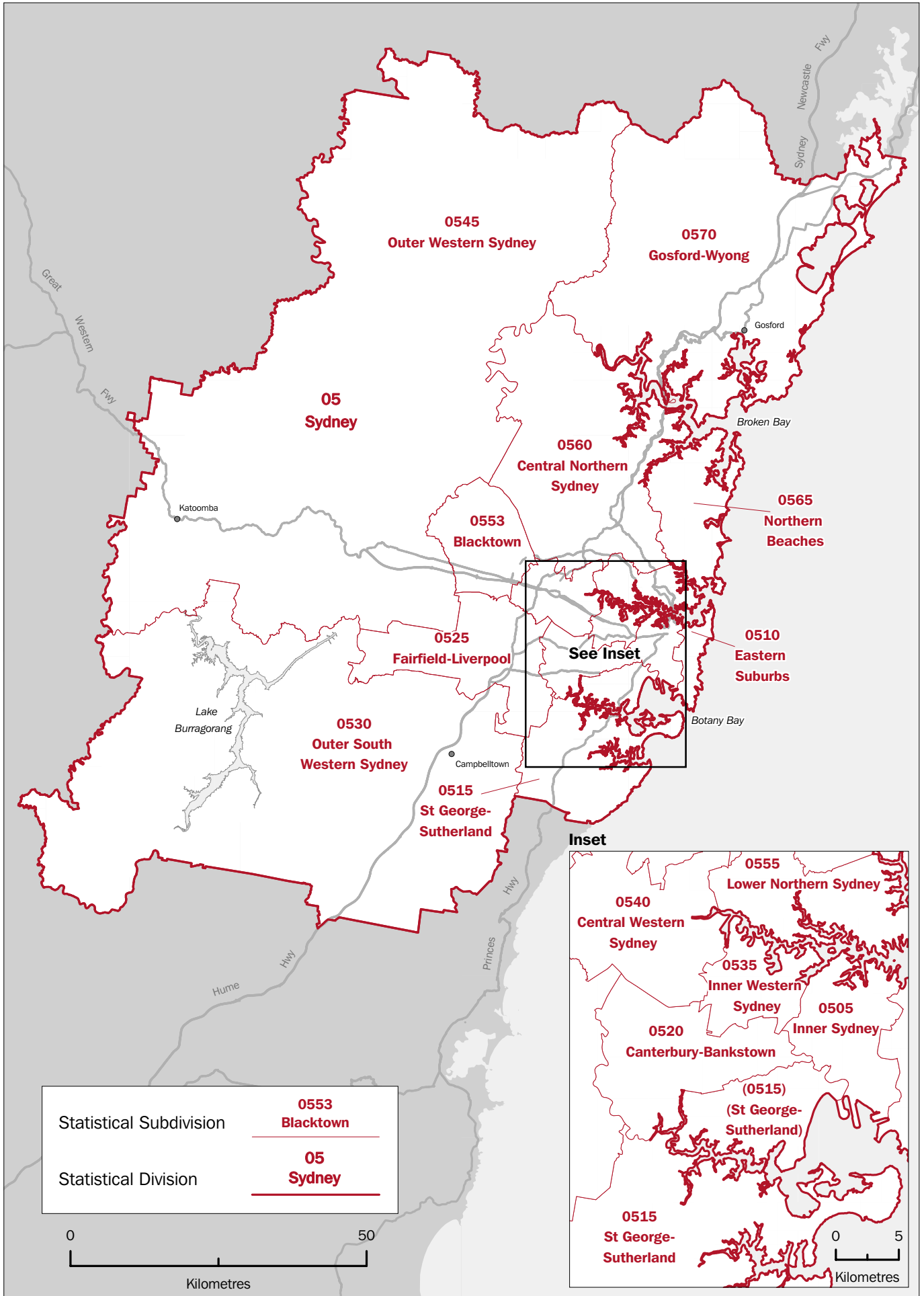
**MAPS** .....

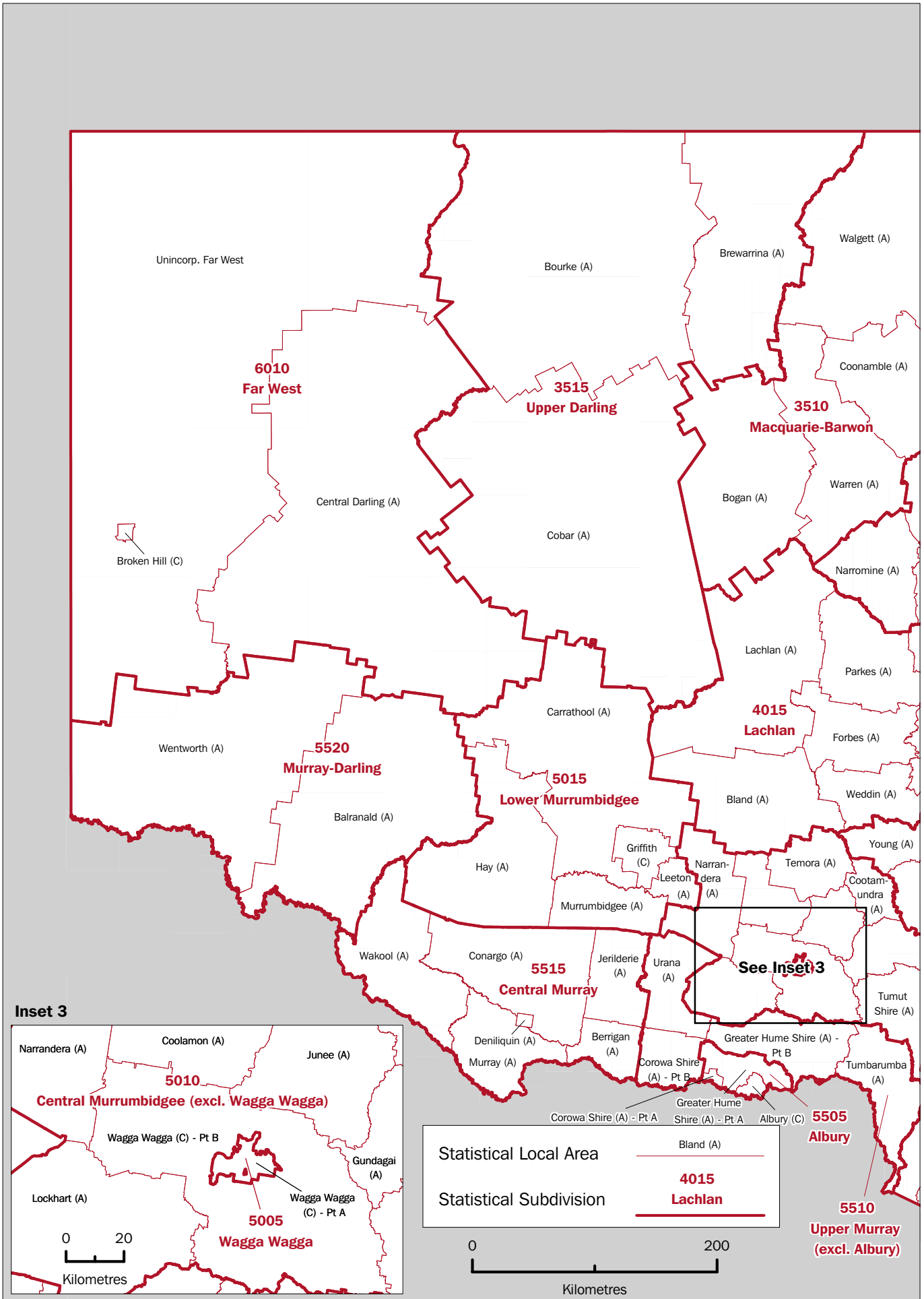
**CONTENTS**

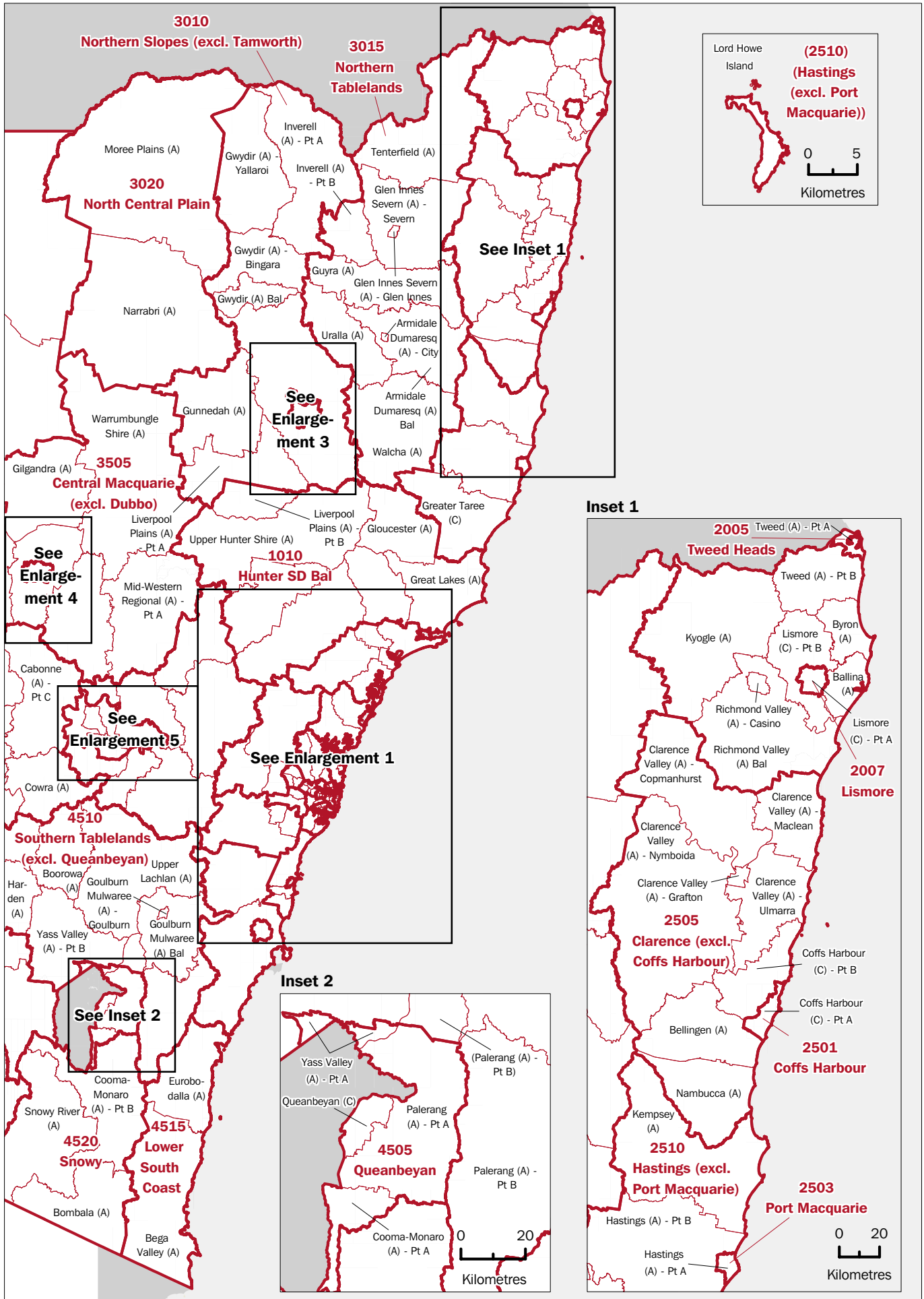
	<i>page</i>
Geographic Australia .....	139
New South Wales .....	140
Victoria .....	148
Queensland .....	156
South Australia .....	170
Western Australia .....	178
Tasmania .....	185
Northern Territory .....	190
Australian Capital Territory .....	197
Other Territories .....	200

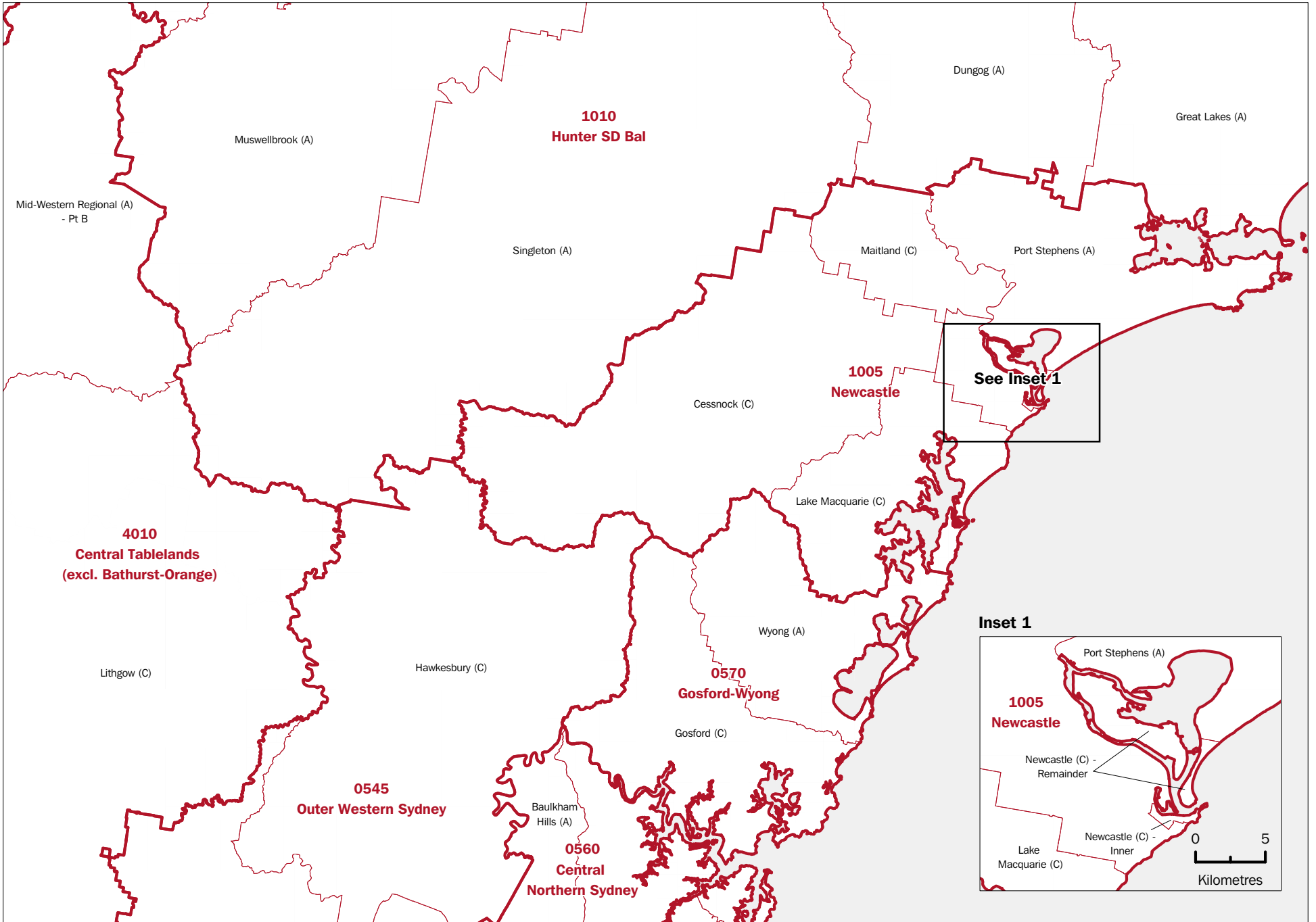




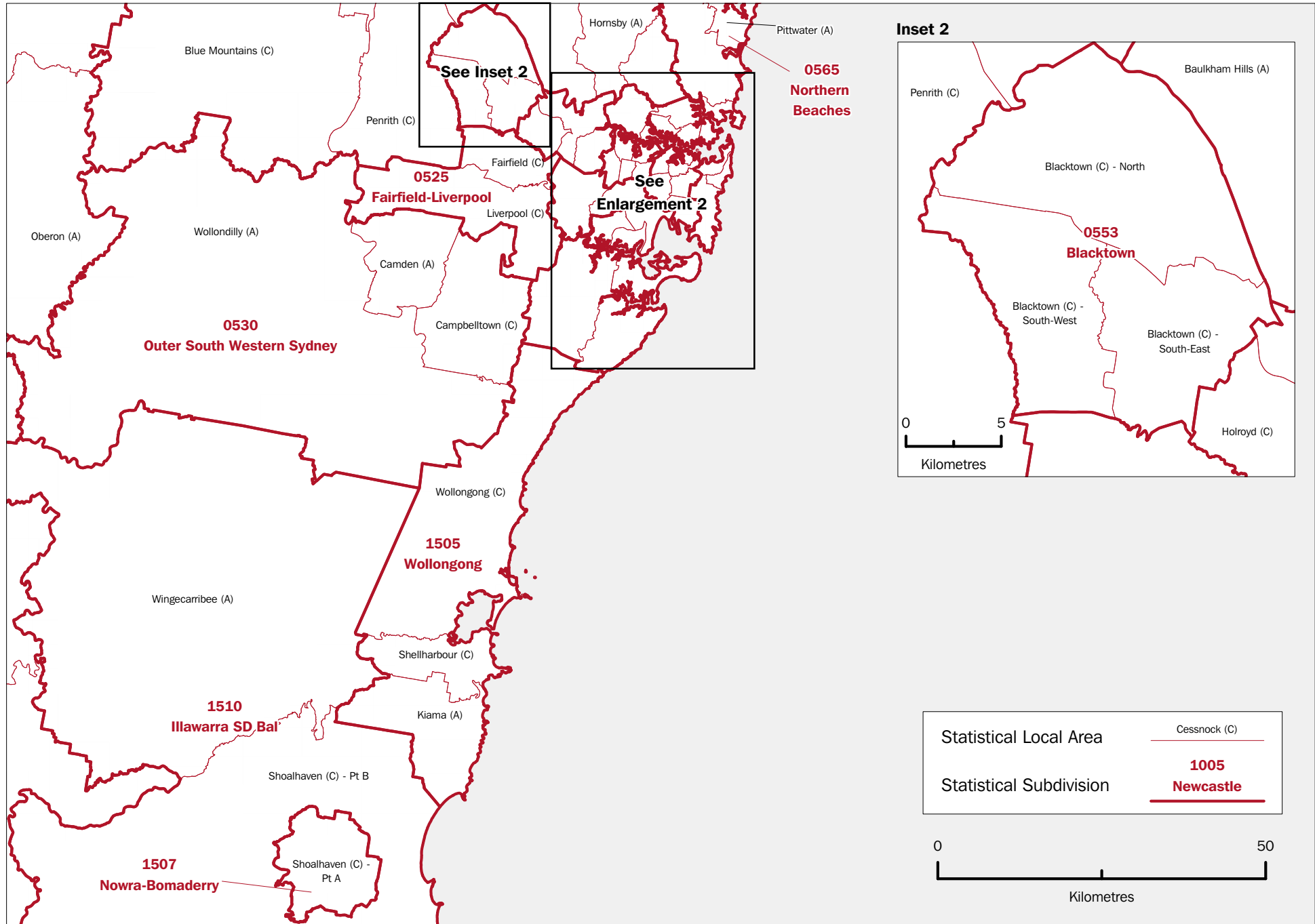


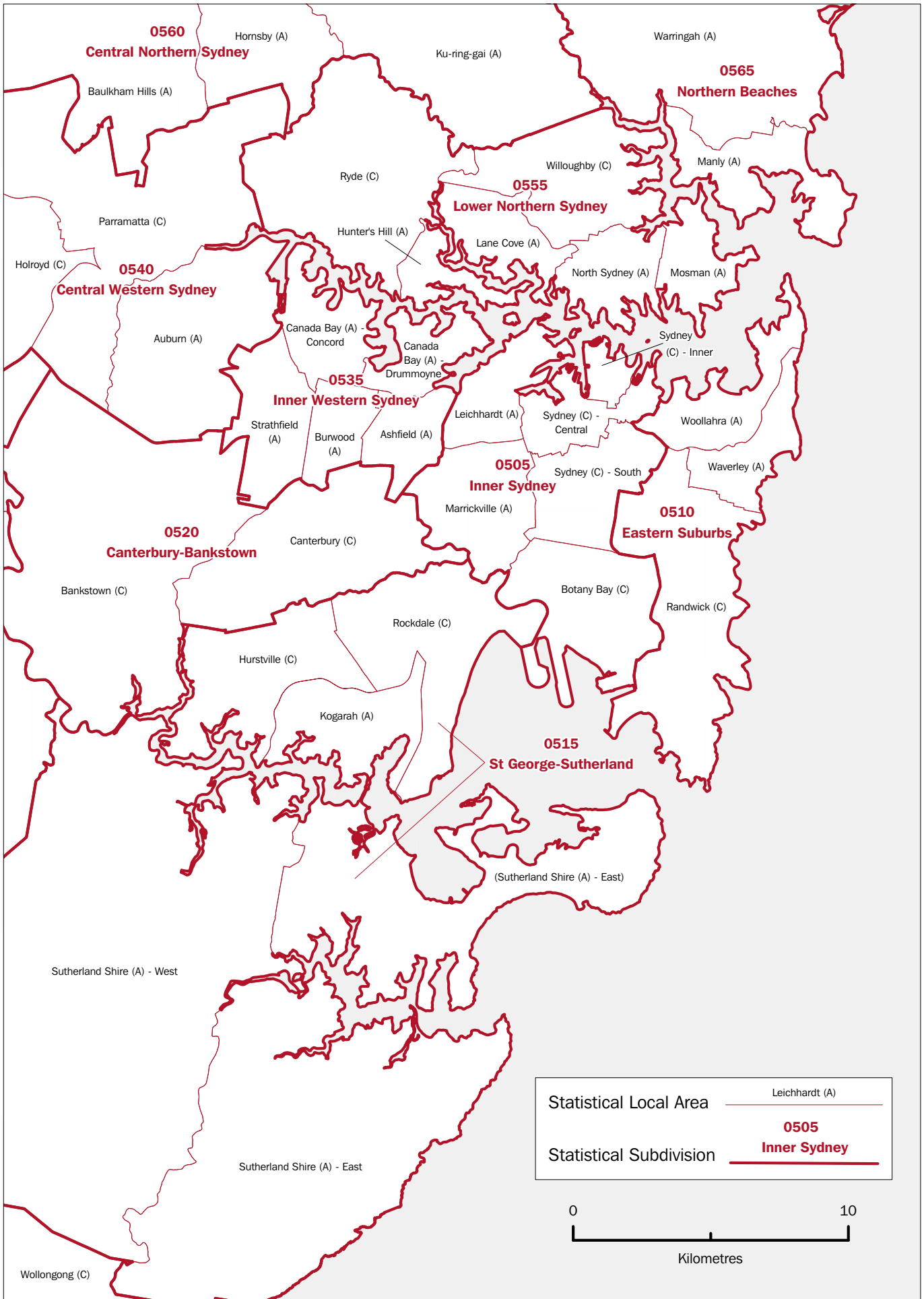


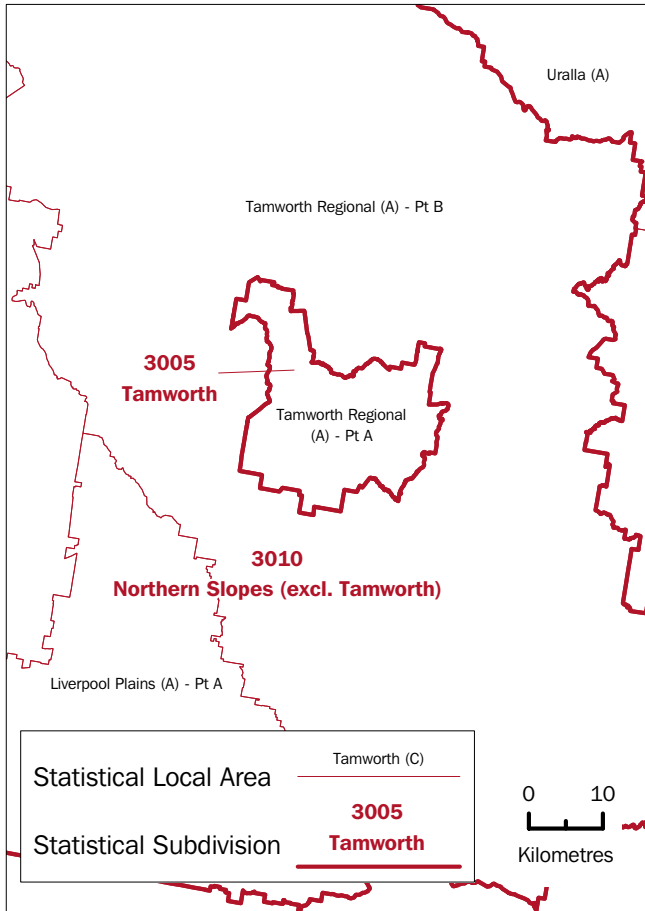






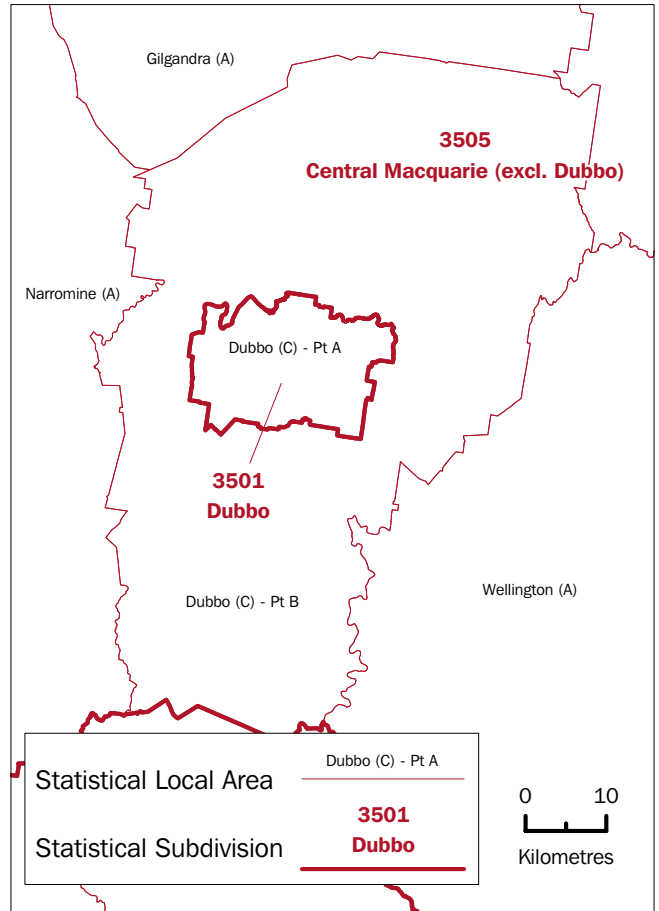




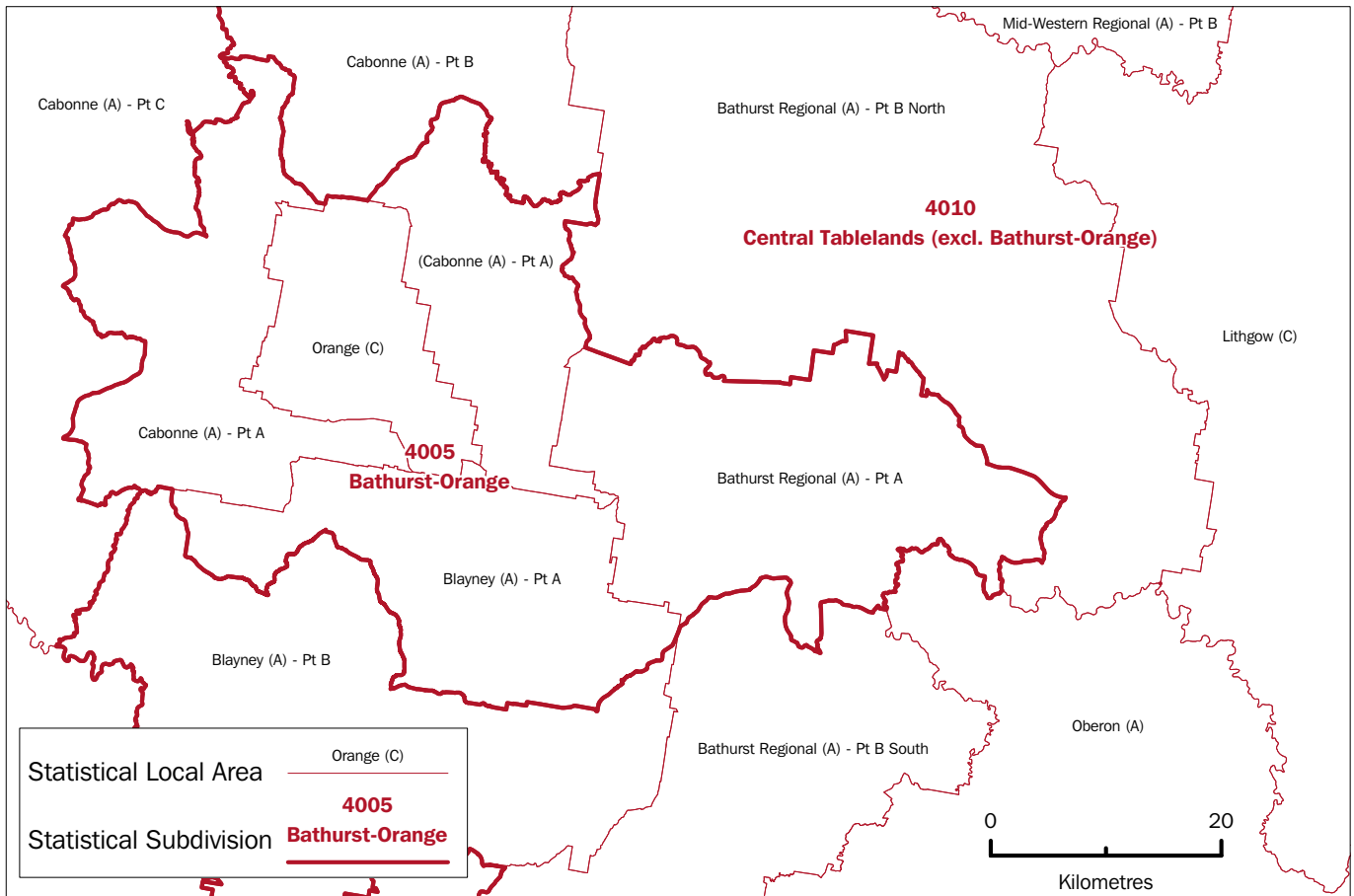


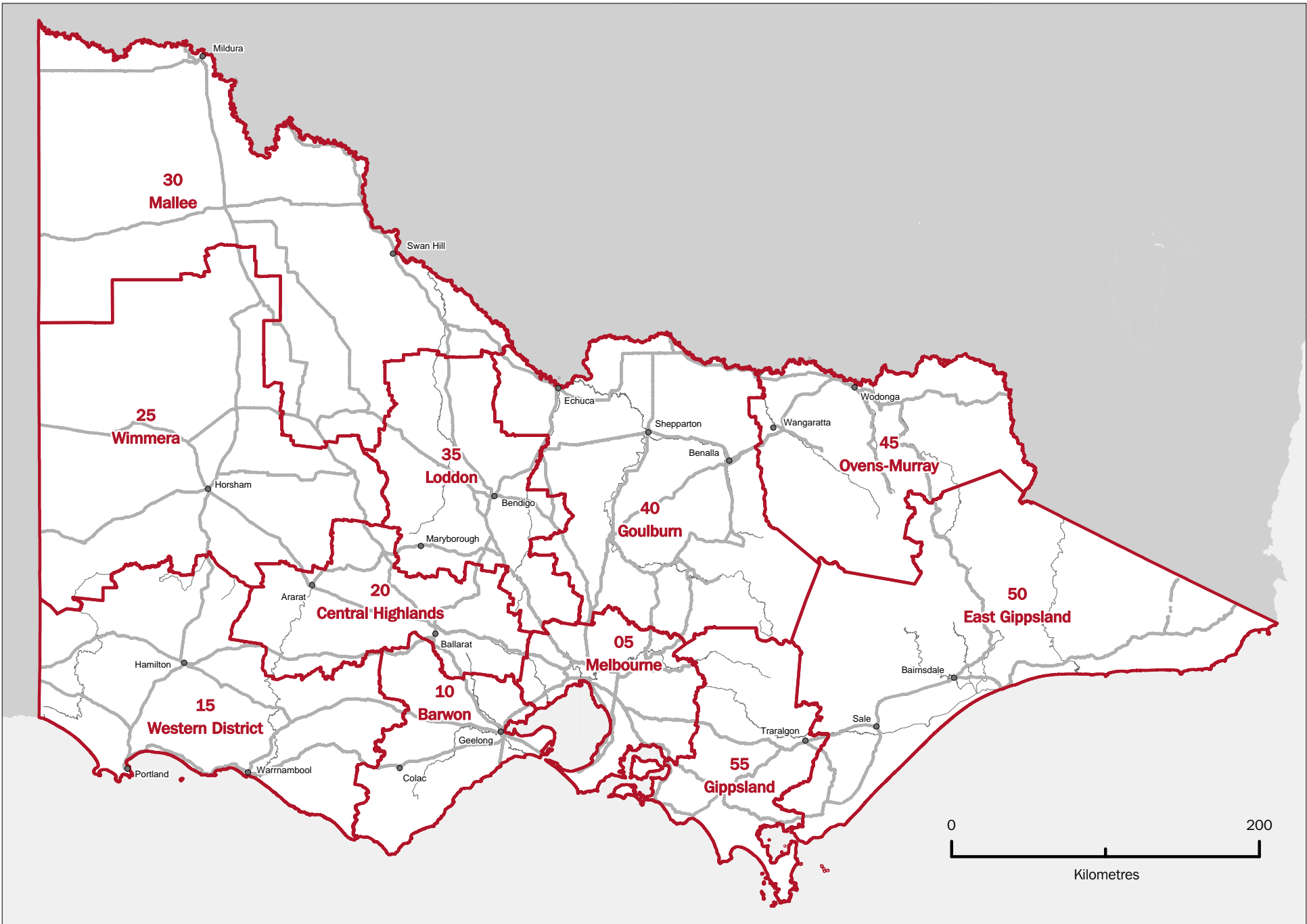
**Enlargement 3**

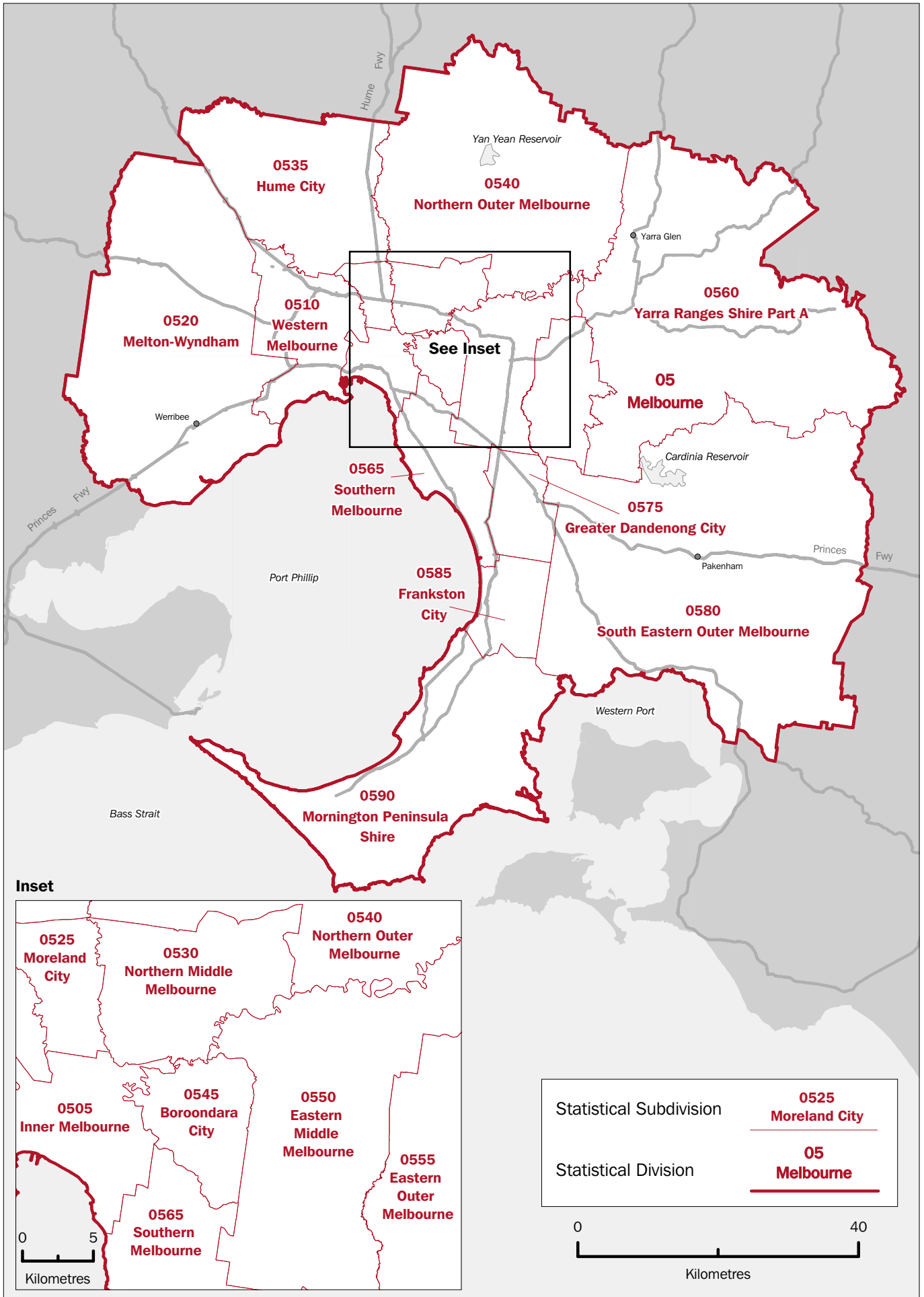
**Enlargement 5**

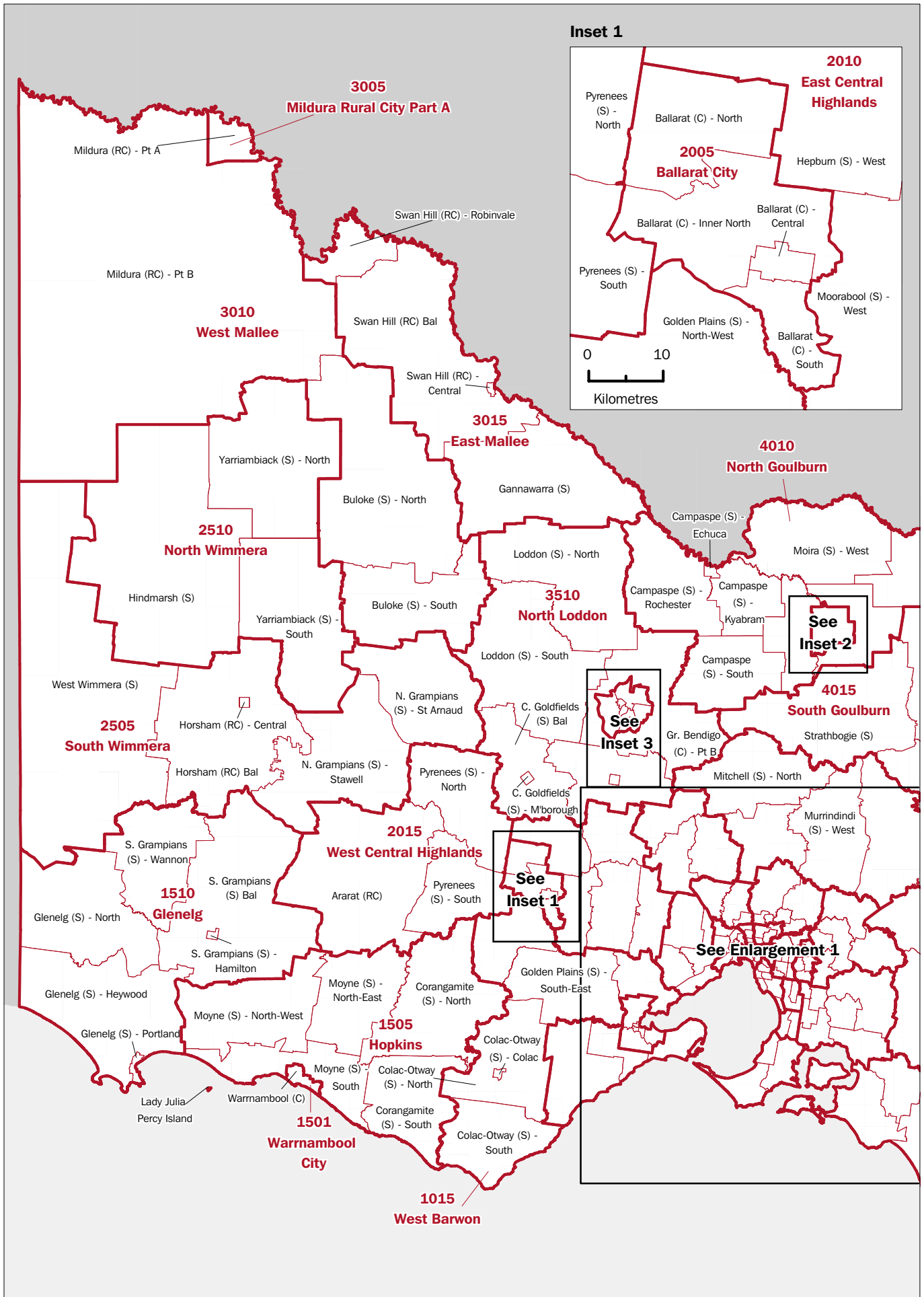


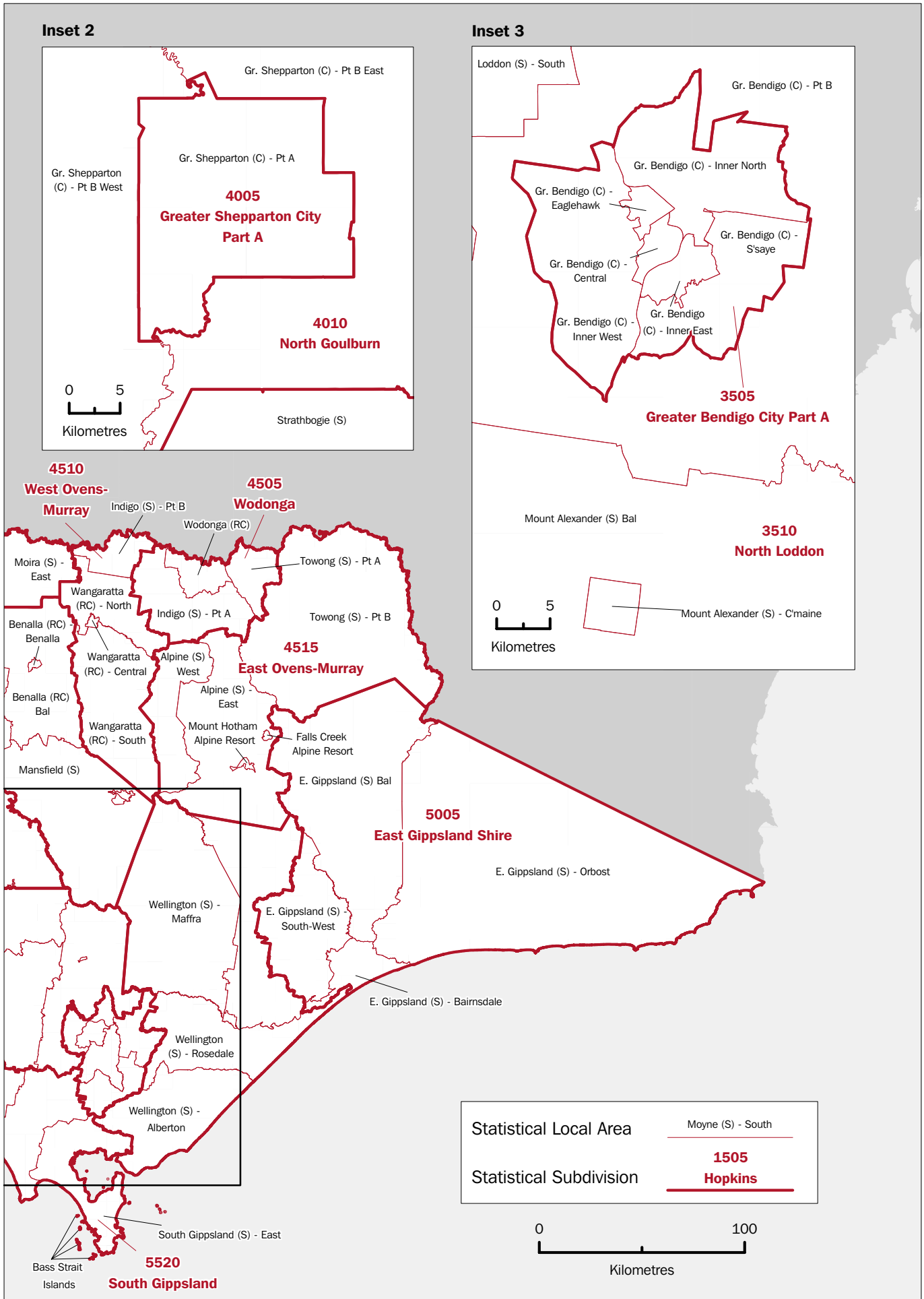
**Enlargement 4**



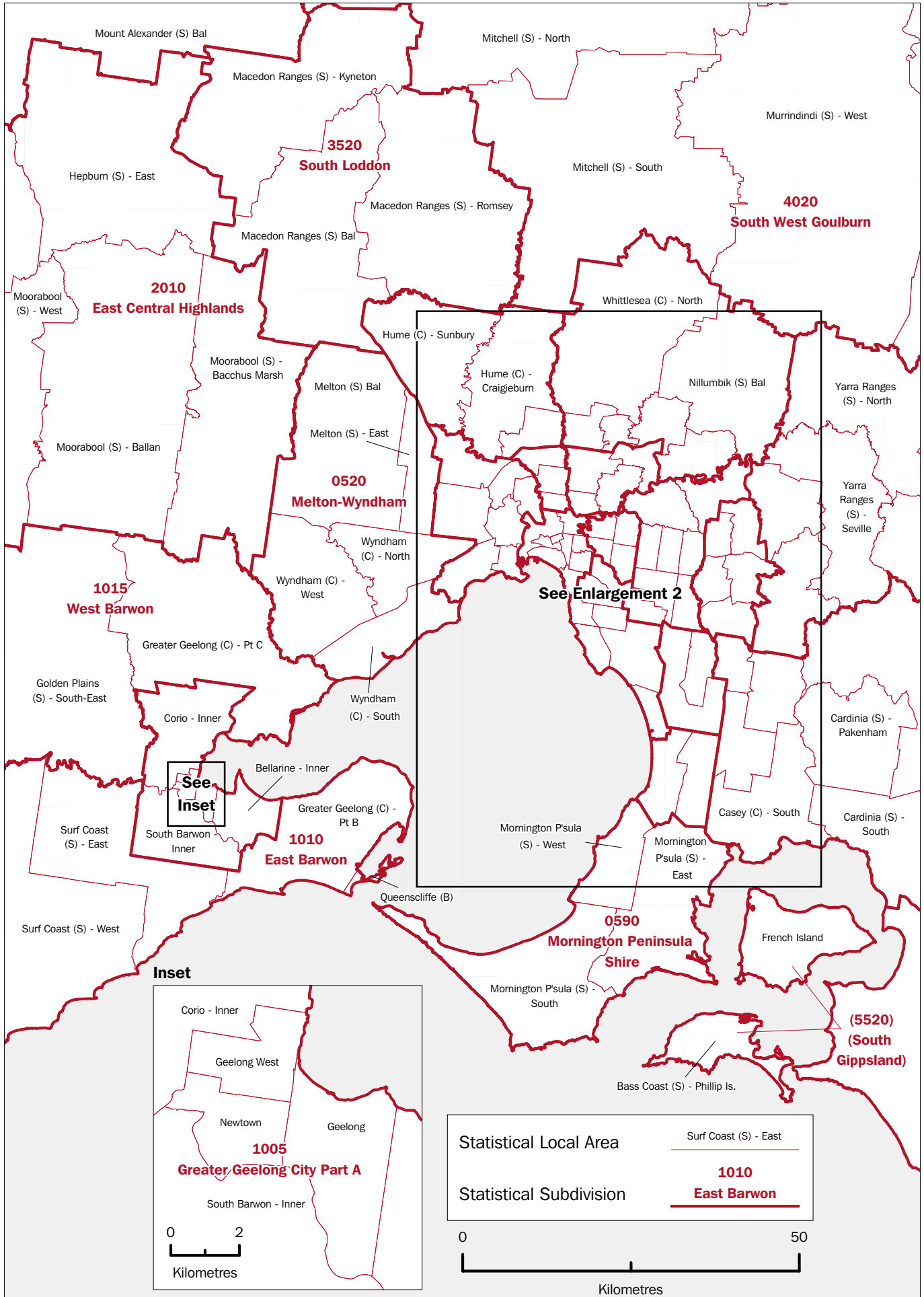






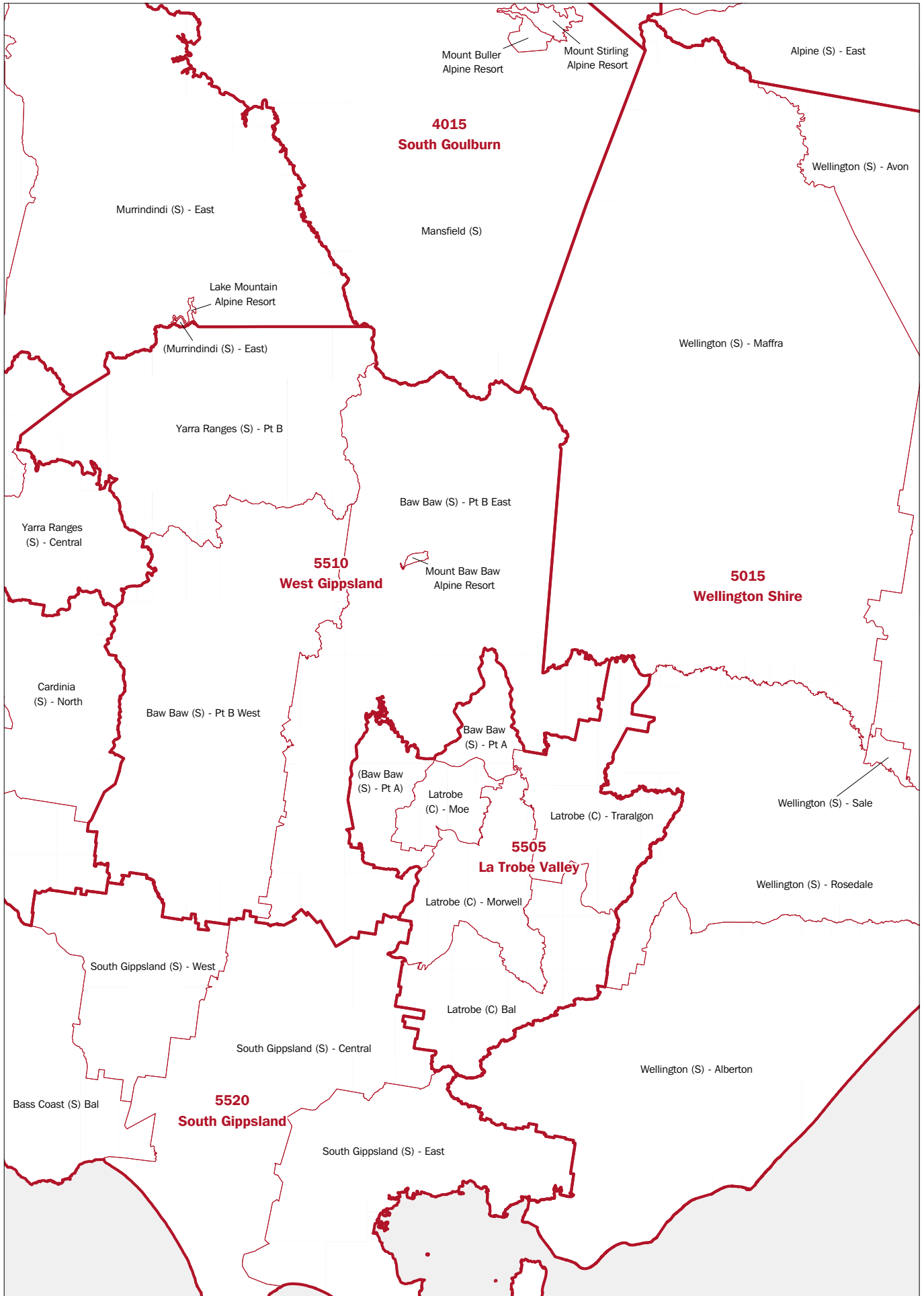


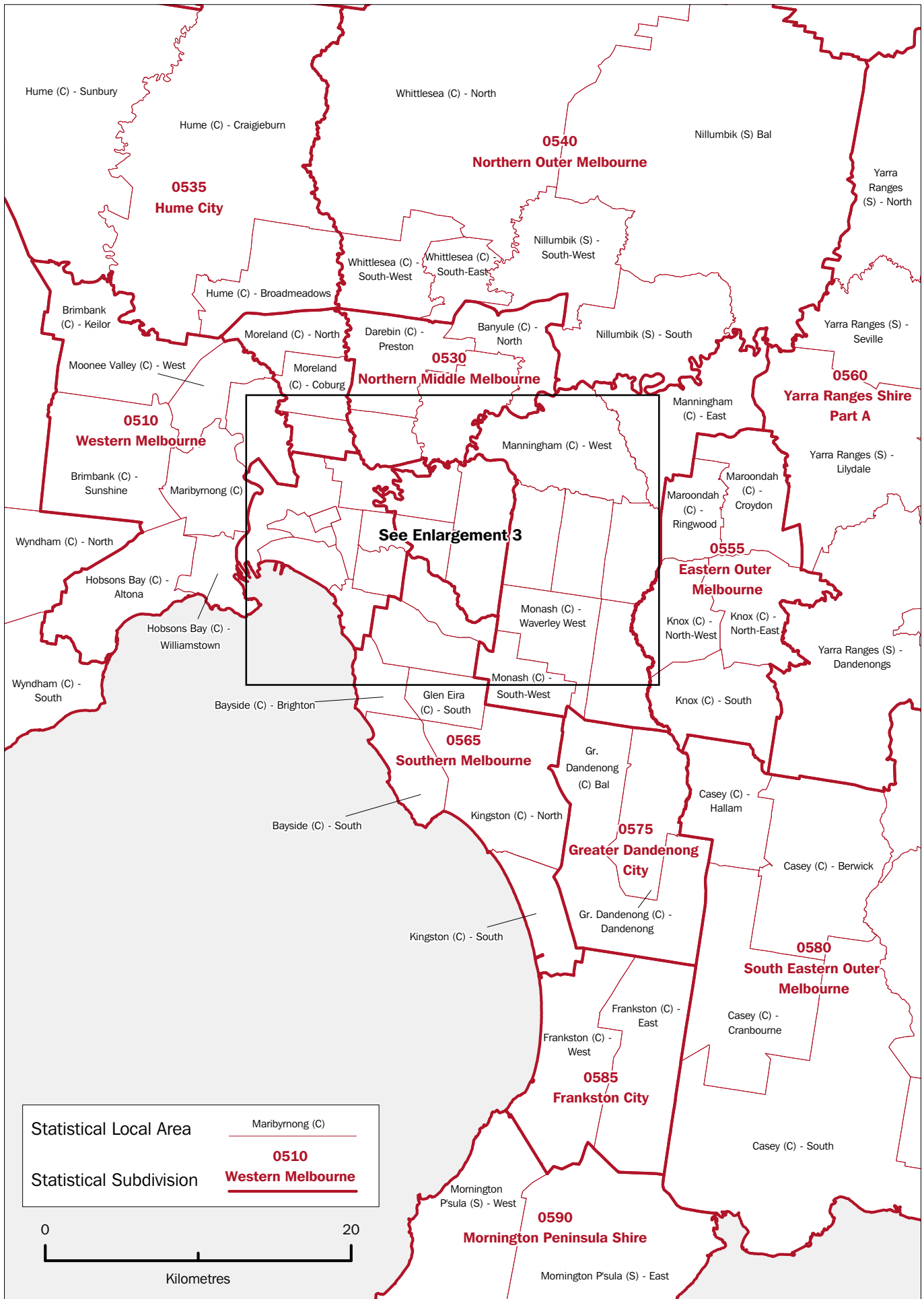
VICTORIA, Statistical Subdivisions and Statistical Local Areas: Enlargement 1

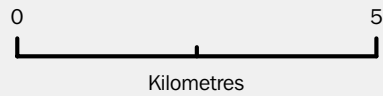
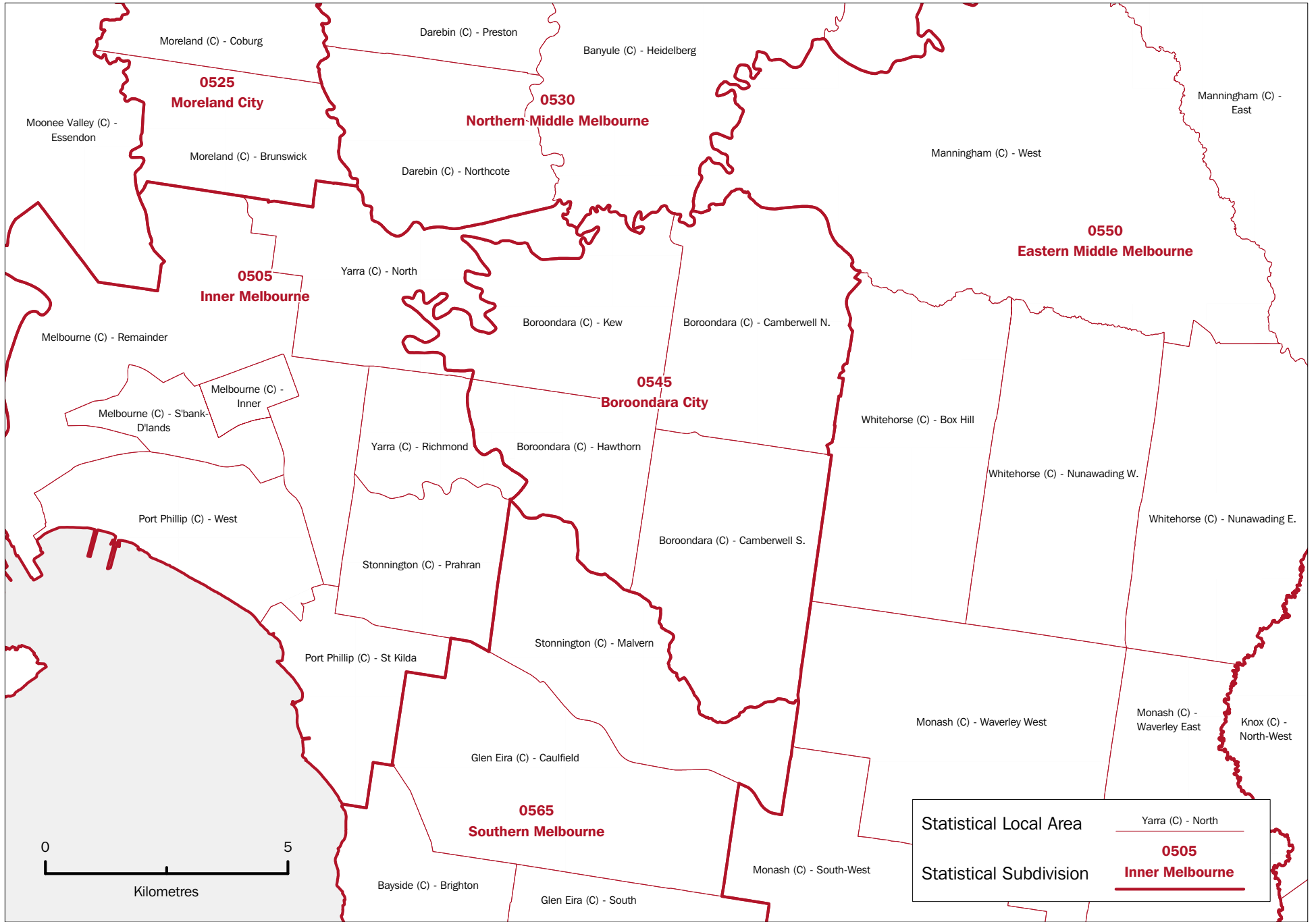




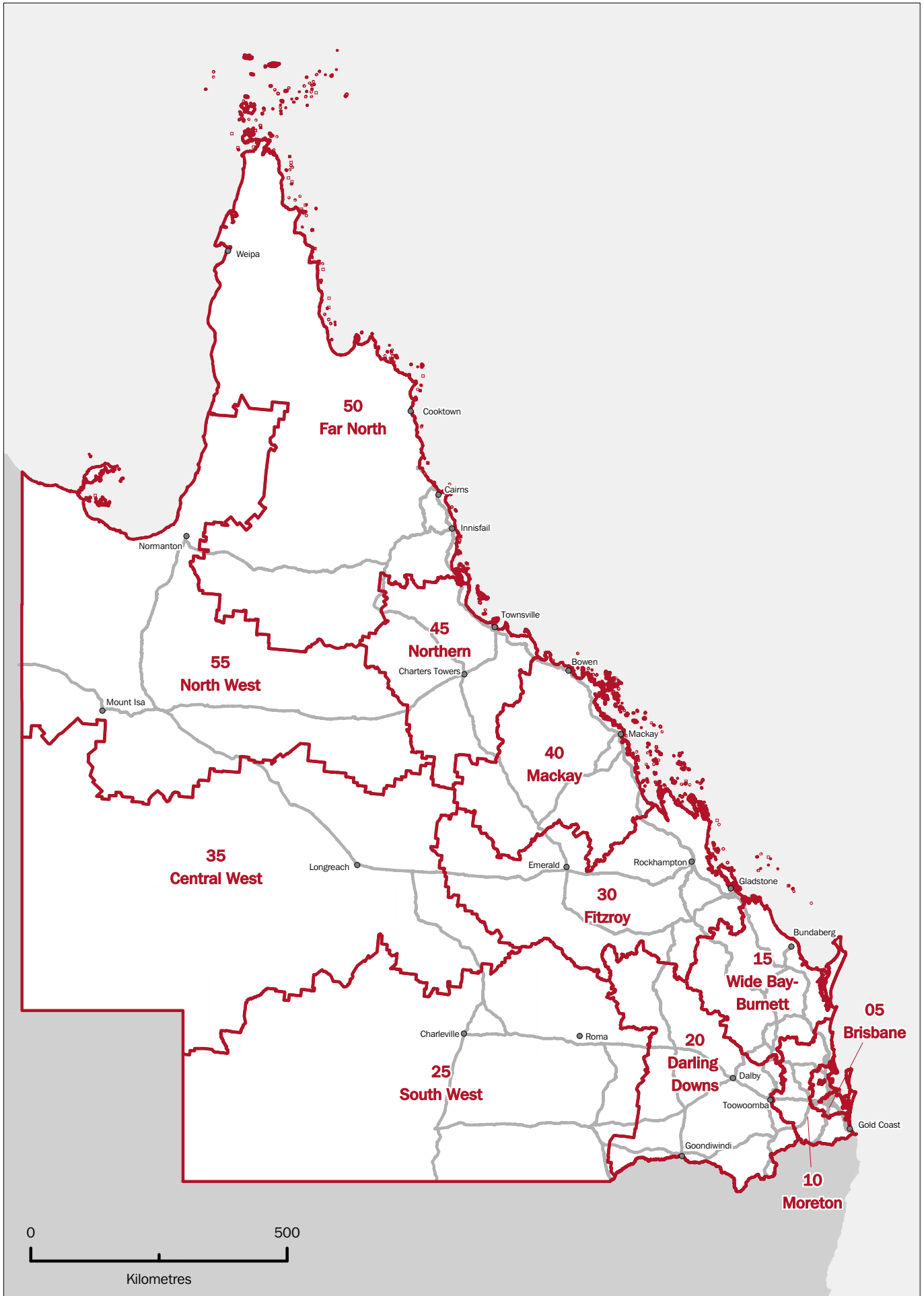
VICTORIA, Statistical Subdivisions and Statistical Local Areas: Enlargement 1

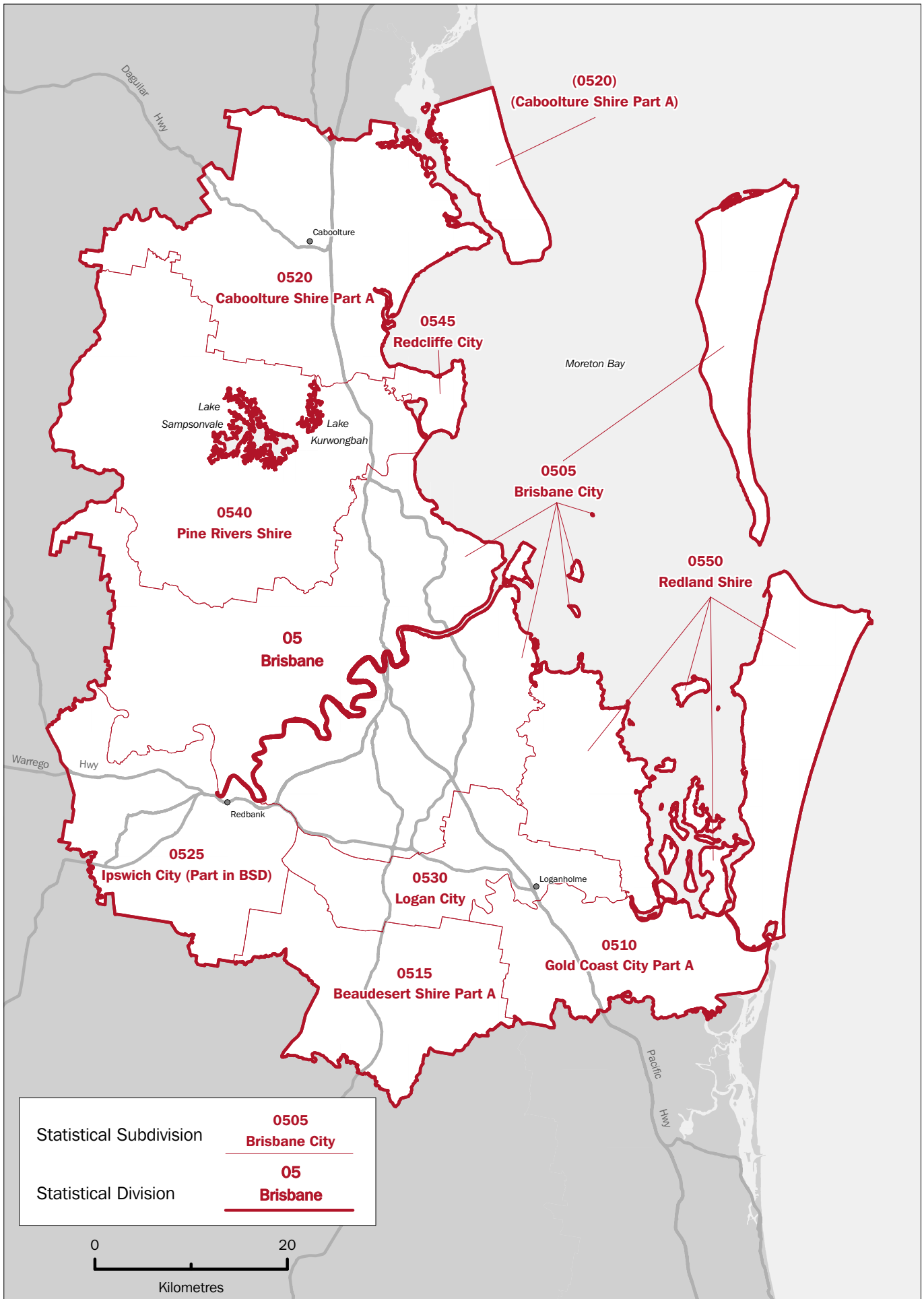


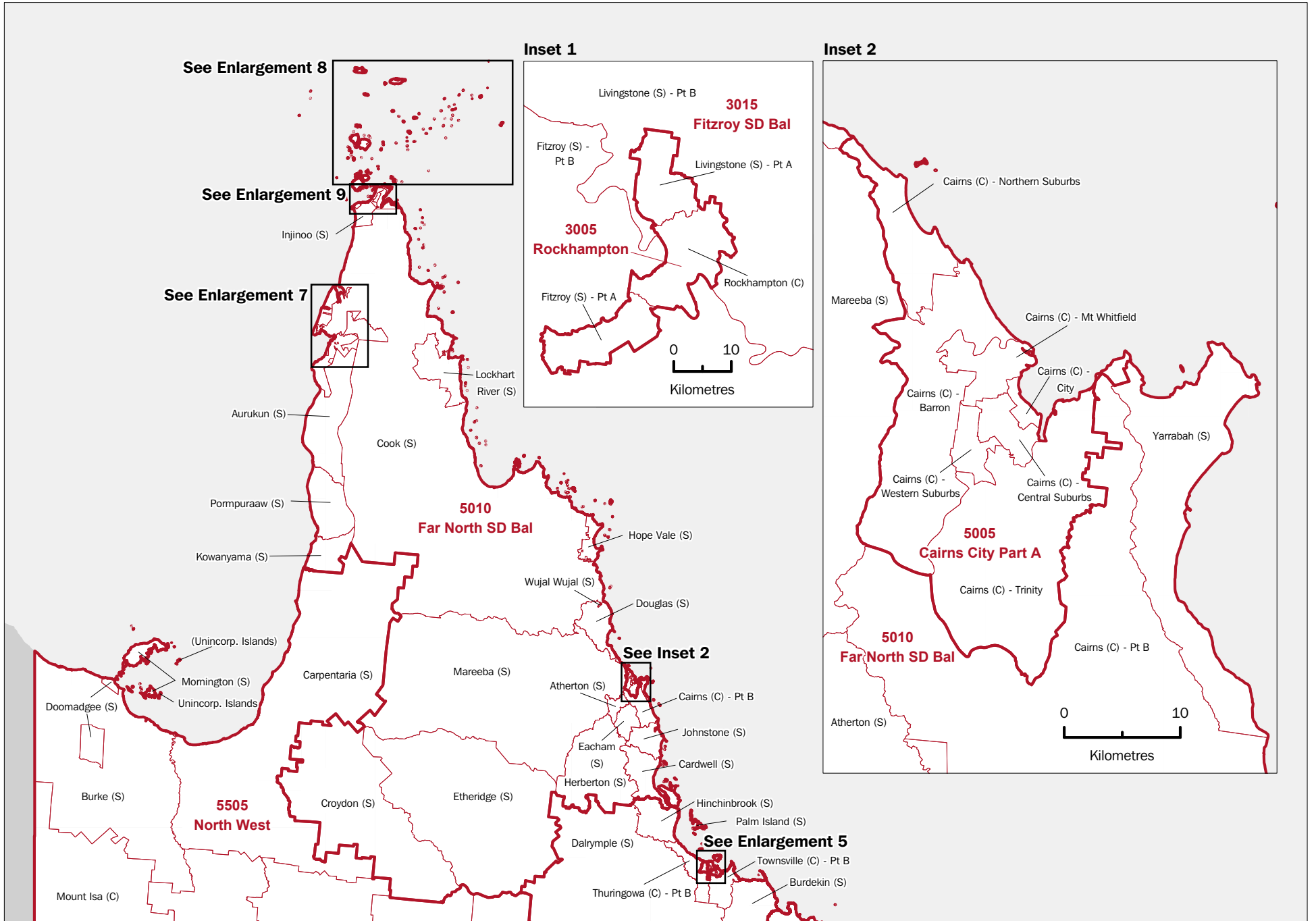


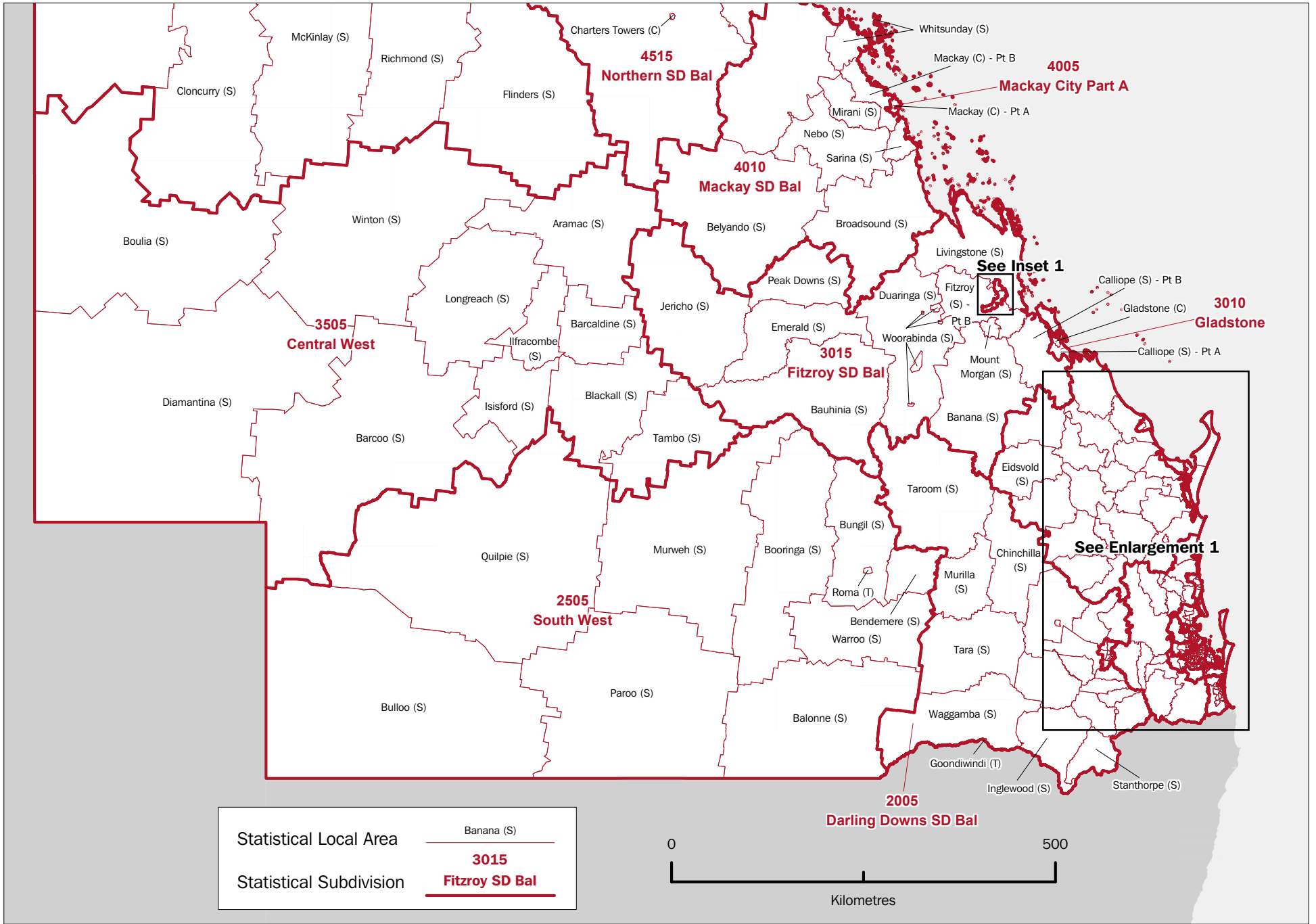


Statistical Local Area	Yarra (C) - North
Statistical Subdivision	<b>0505</b> <b>Inner Melbourne</b>

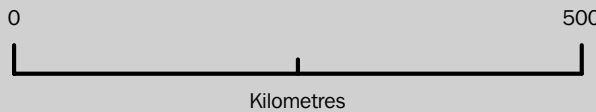


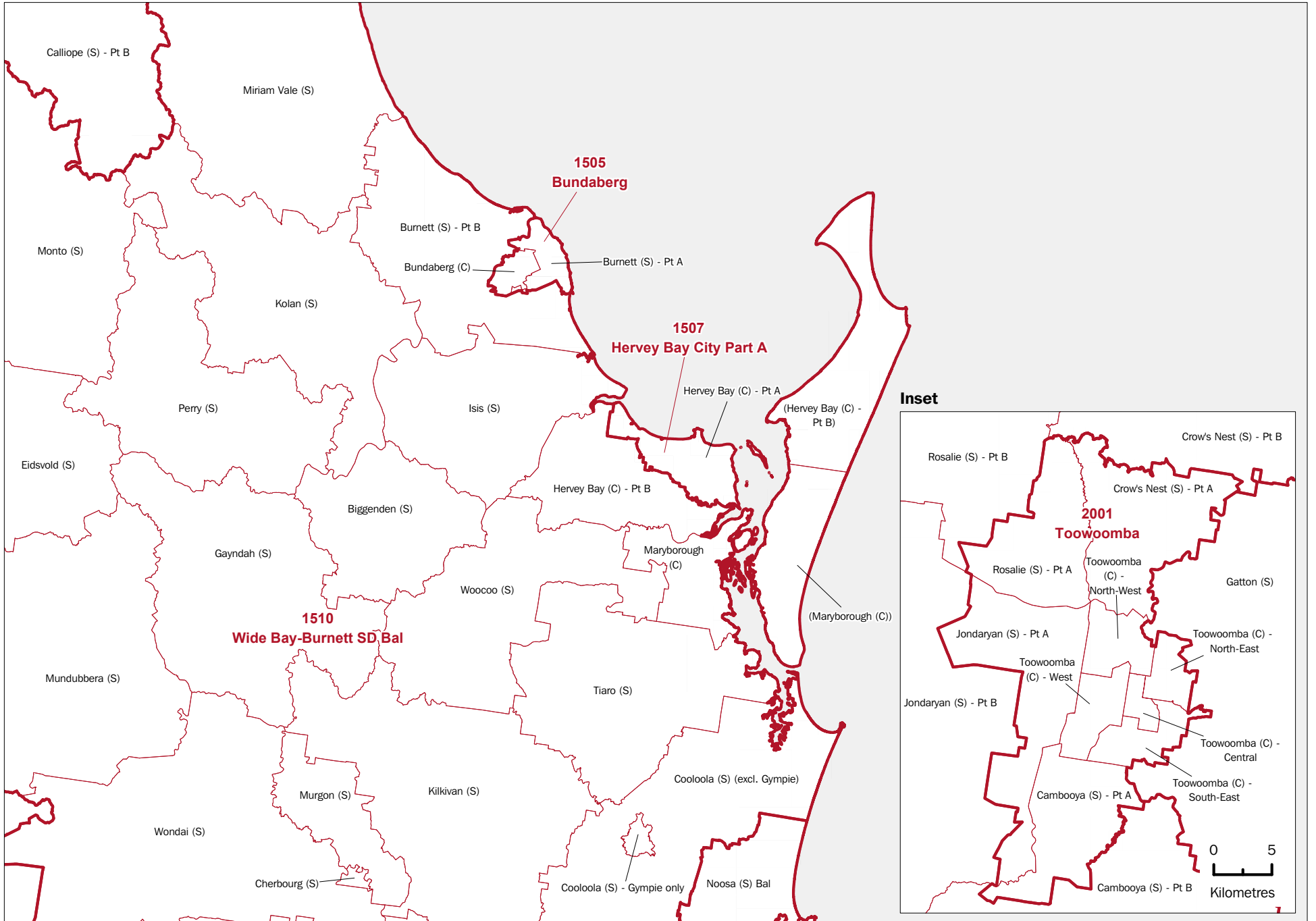




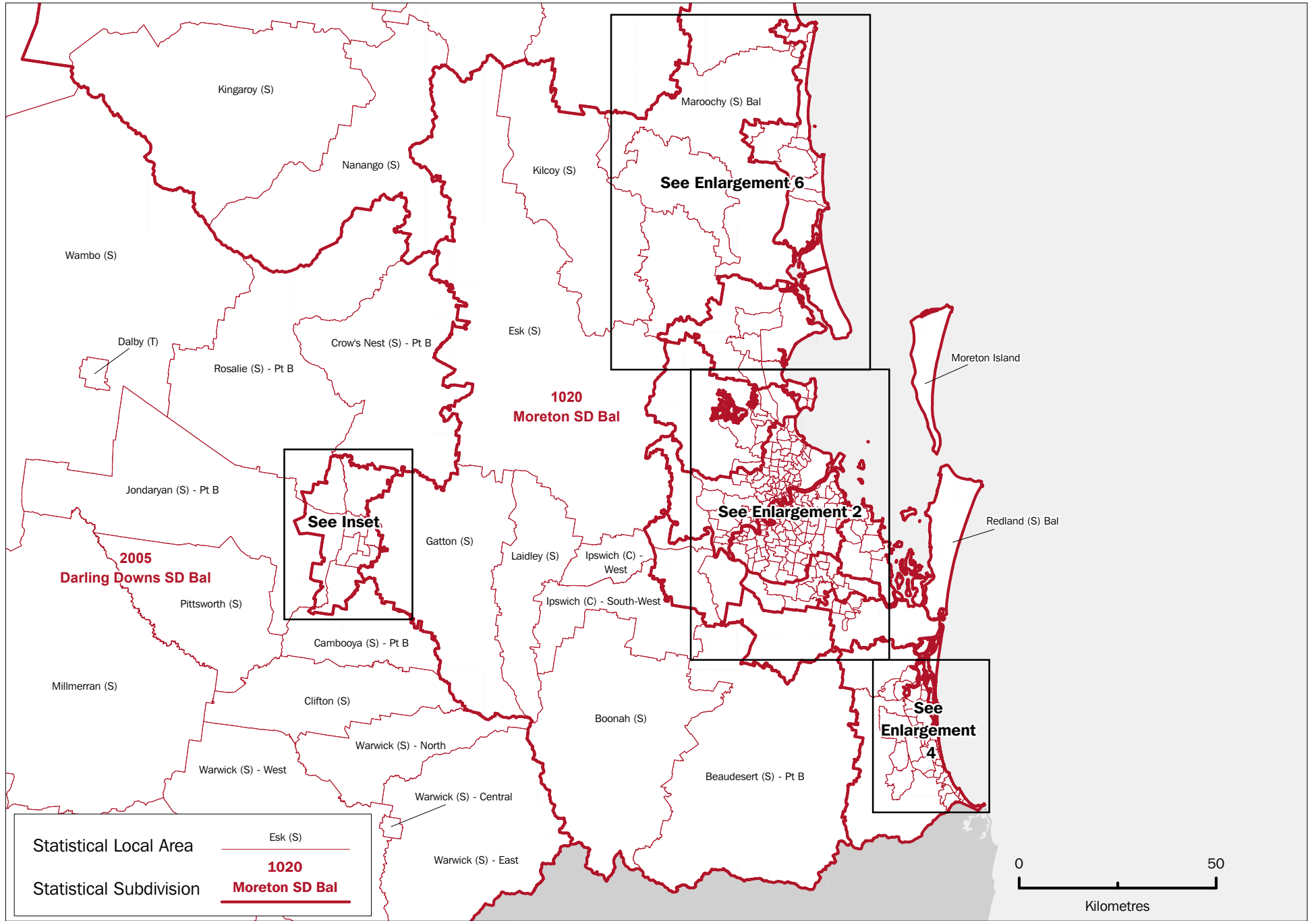


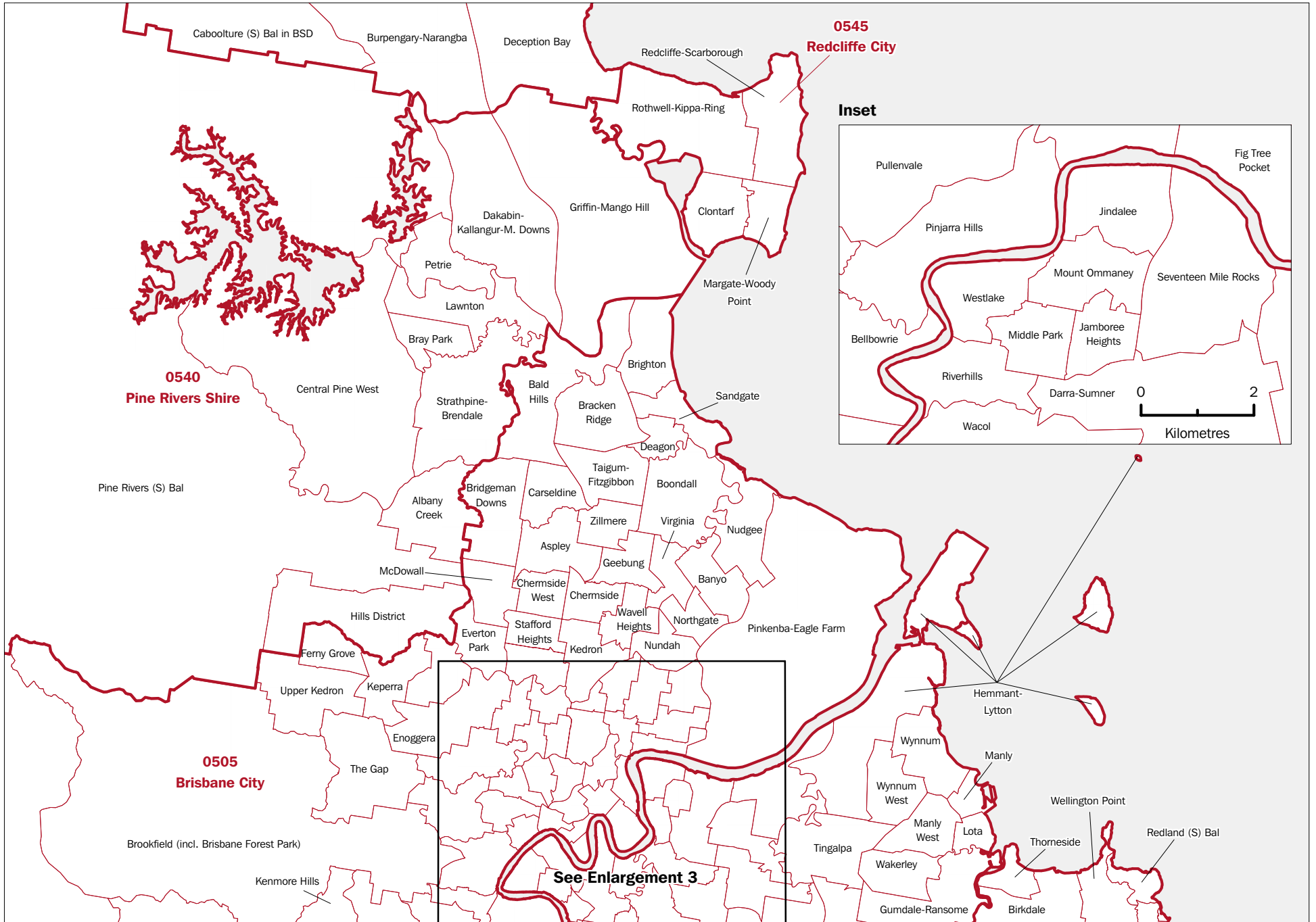
Statistical Local Area	Banana (S)
Statistical Subdivision	<b>3015 Fitzroy SD Bal</b>

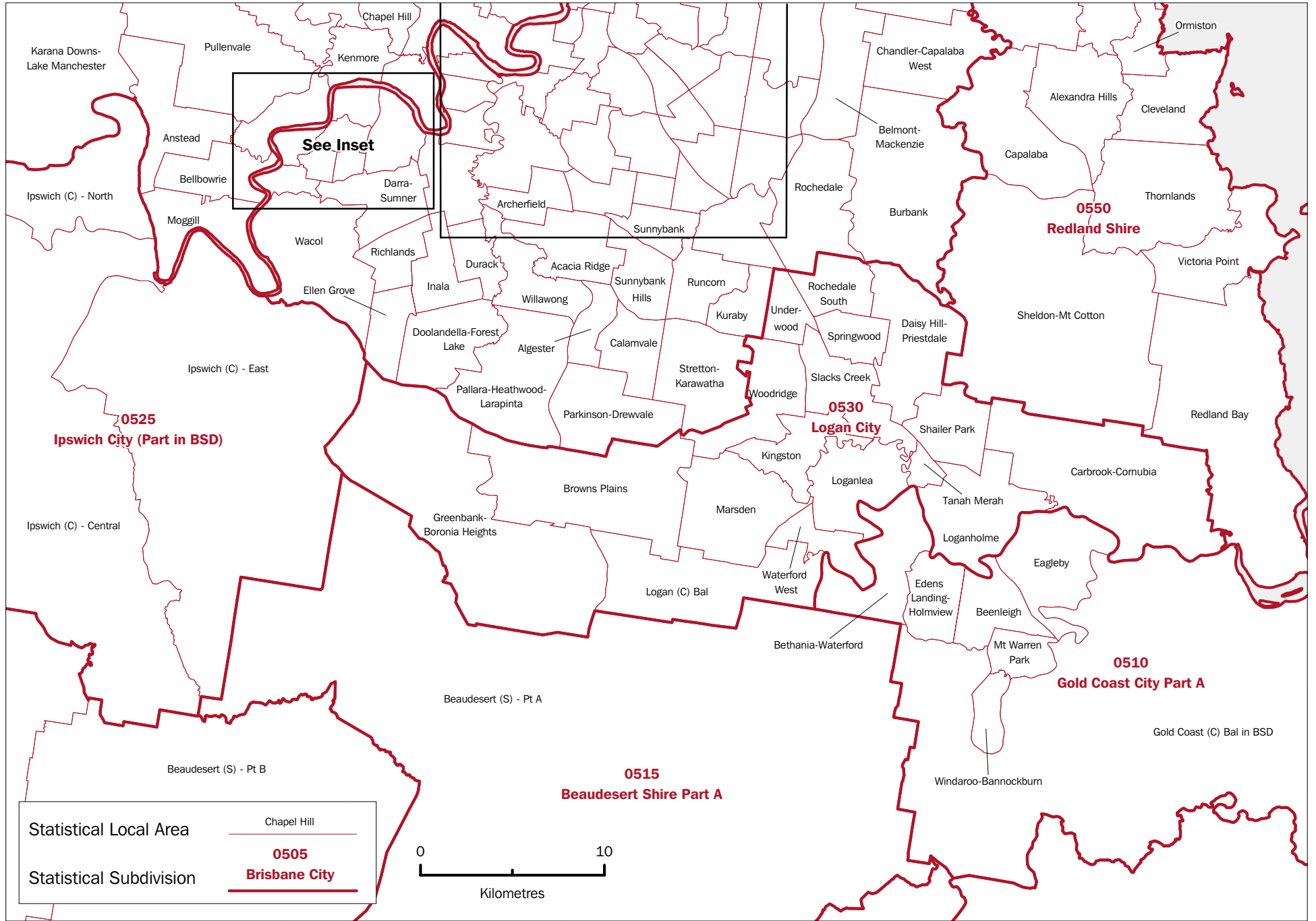




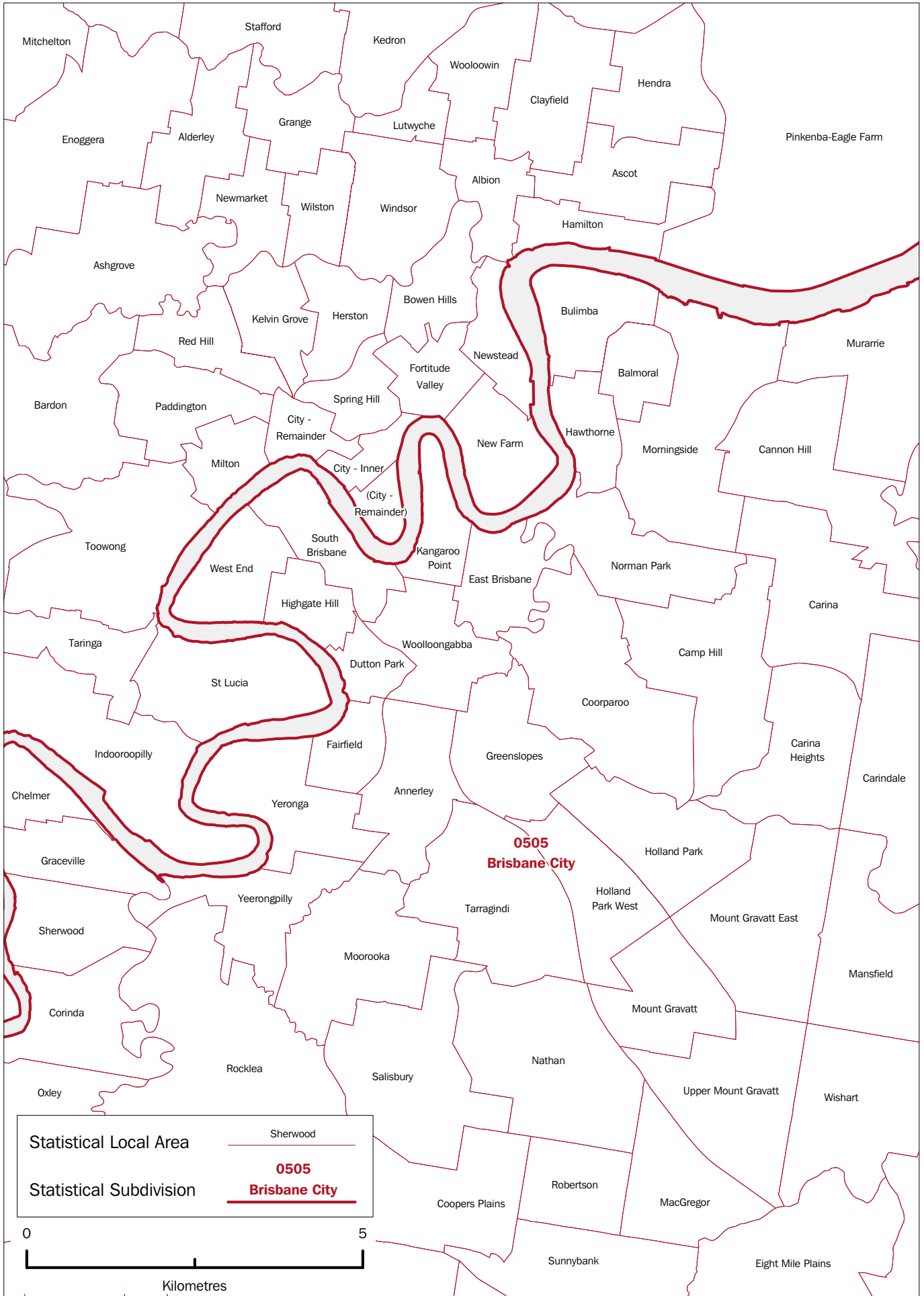


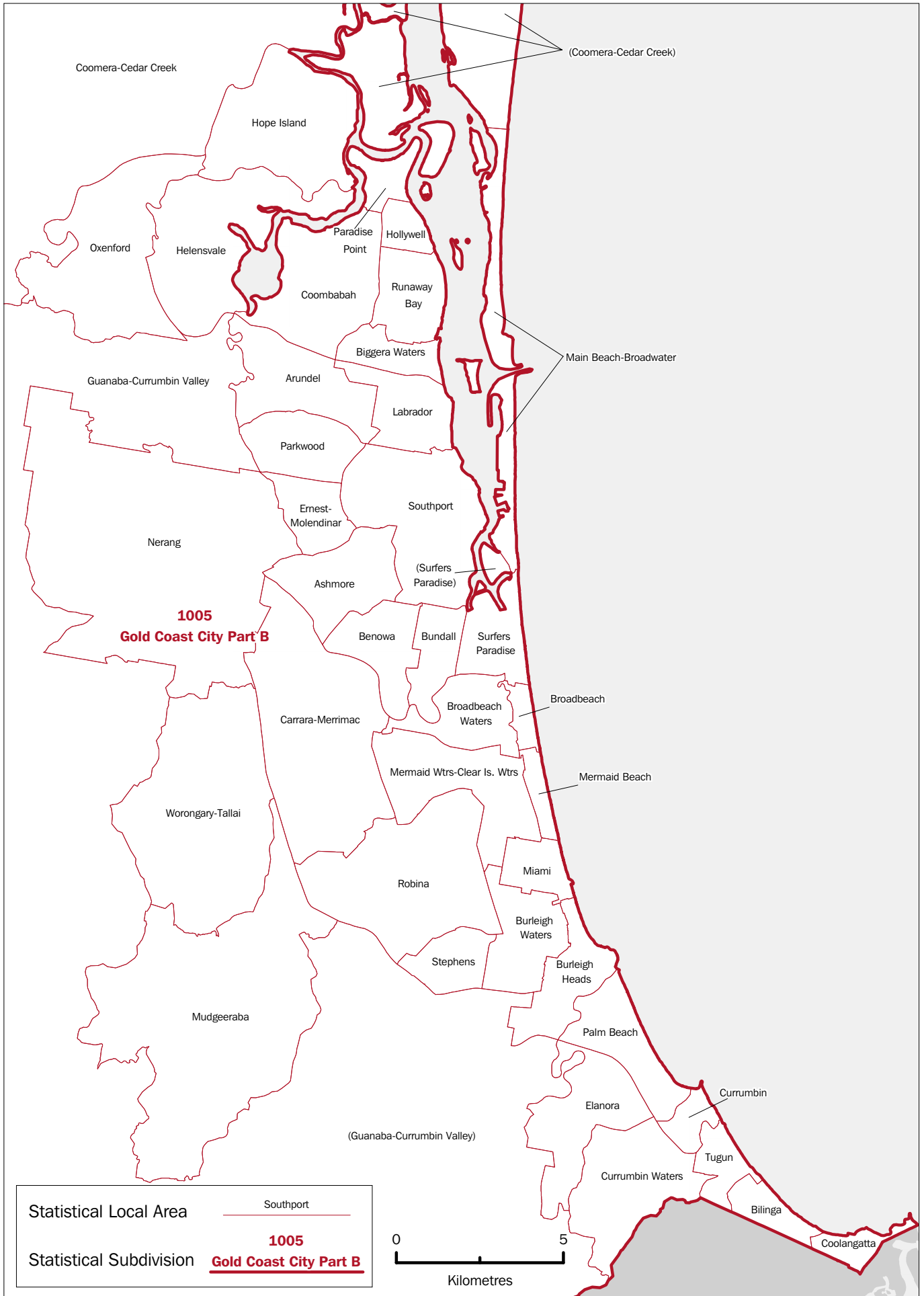


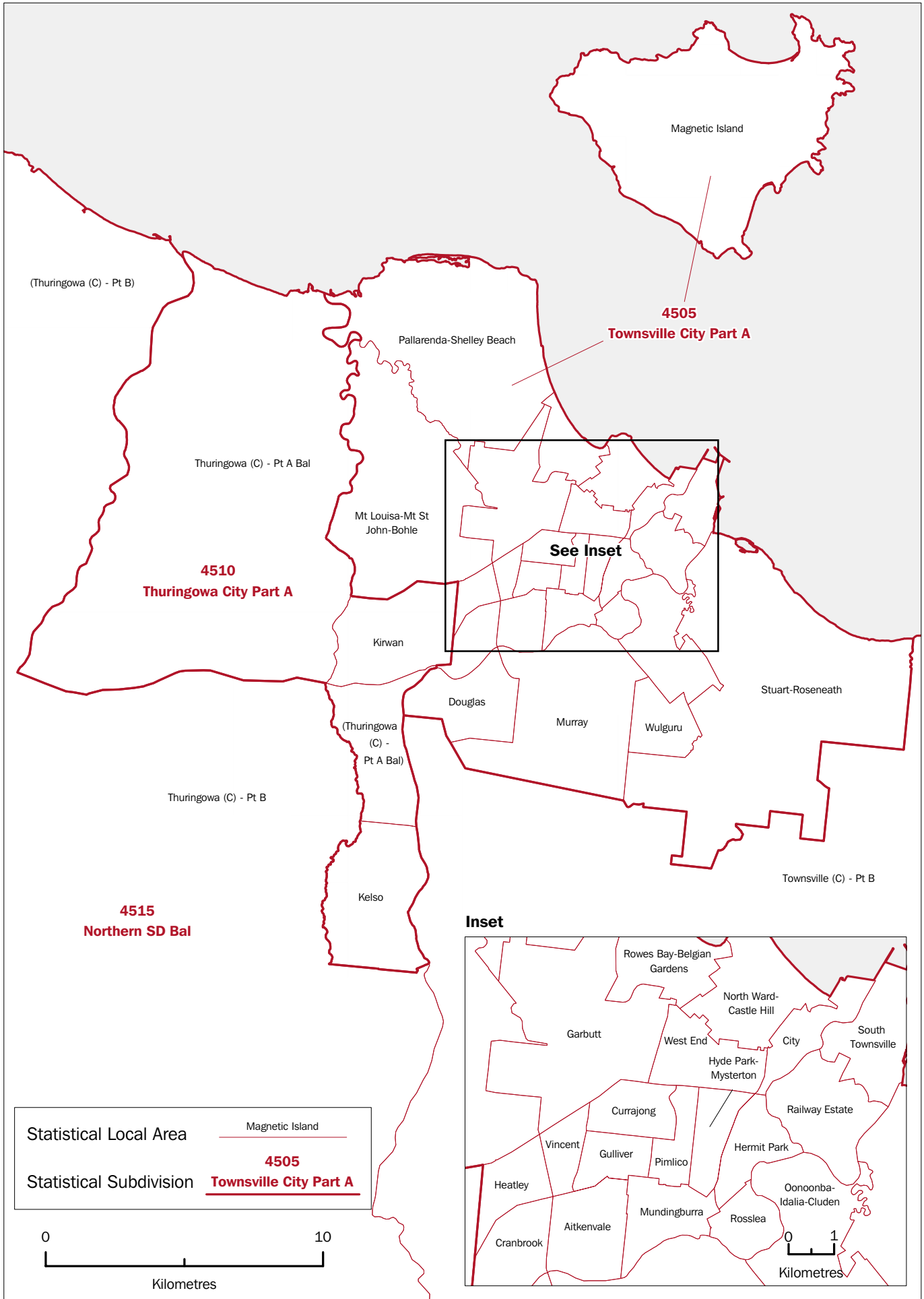


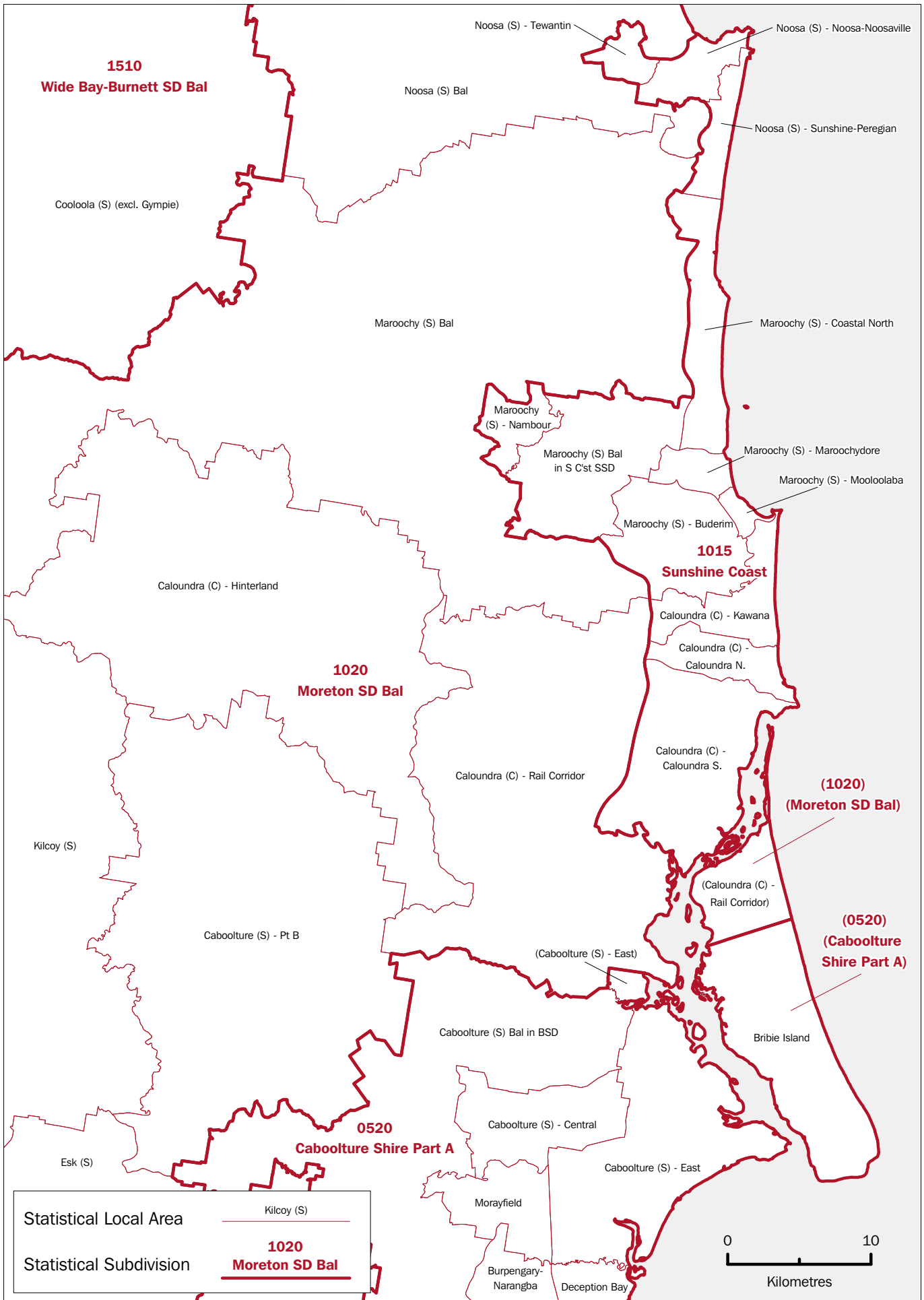


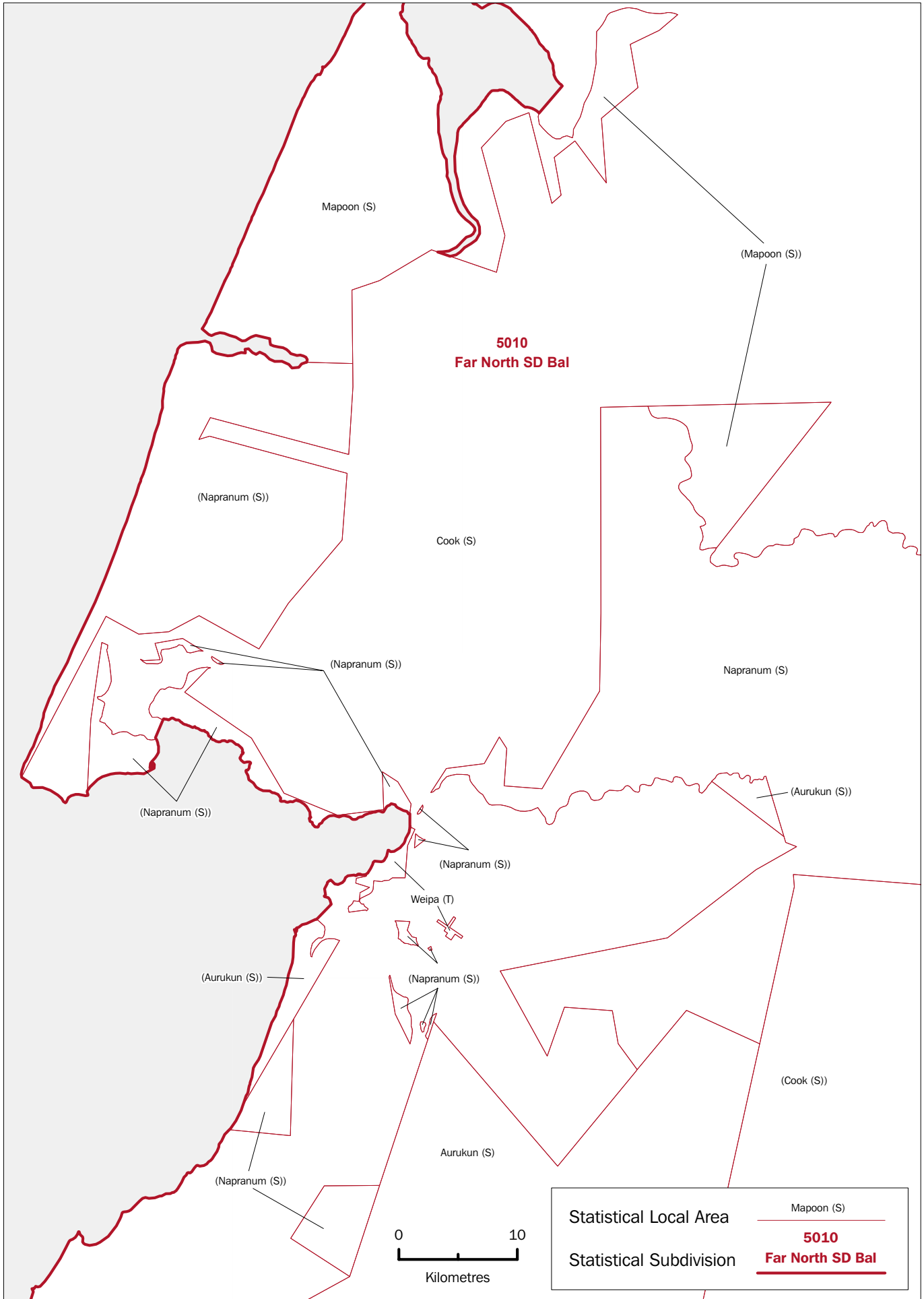
QUEENSLAND, Statistical Subdivisions and Statistical Local Areas: **Enlargement 3**



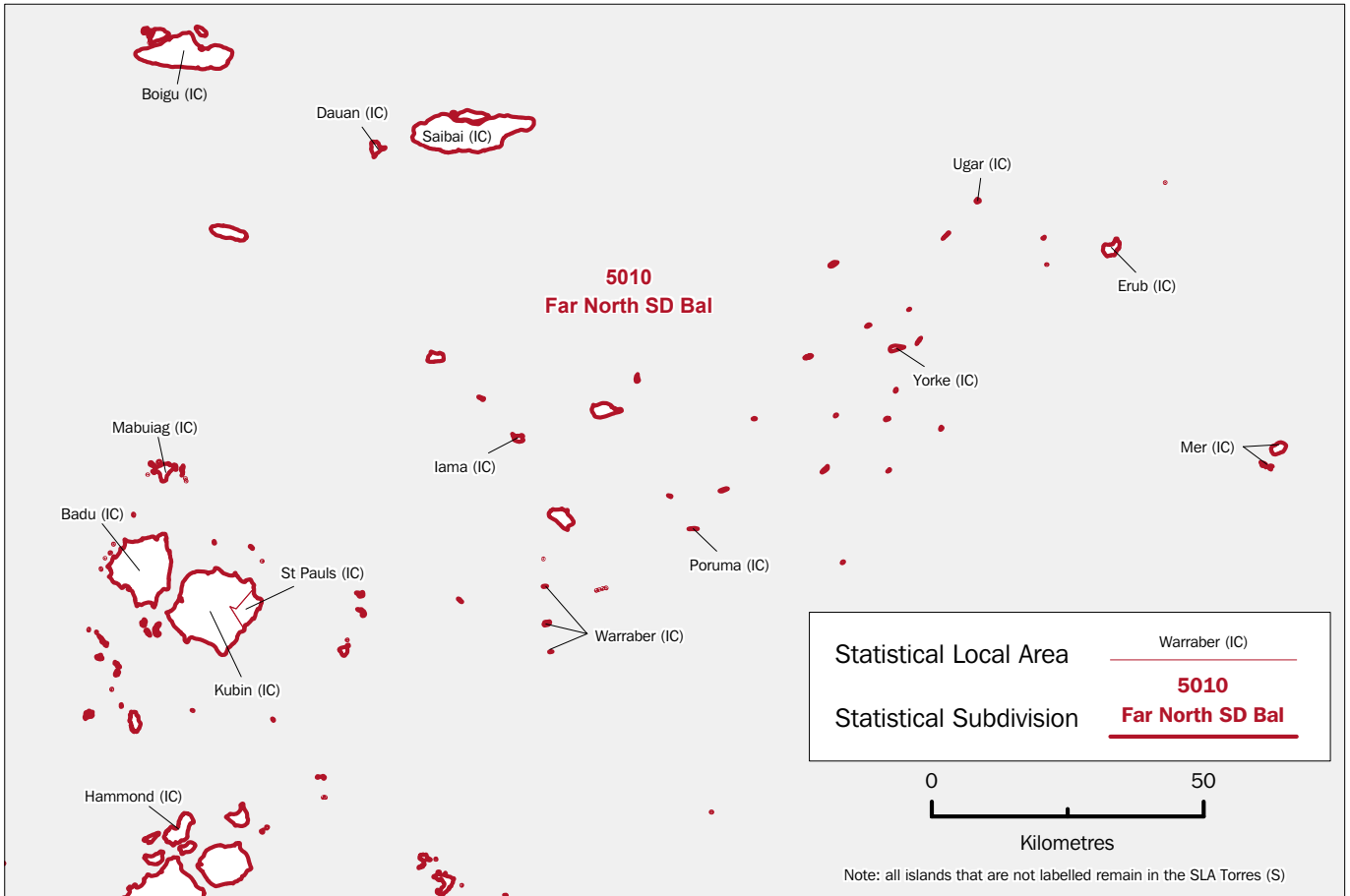






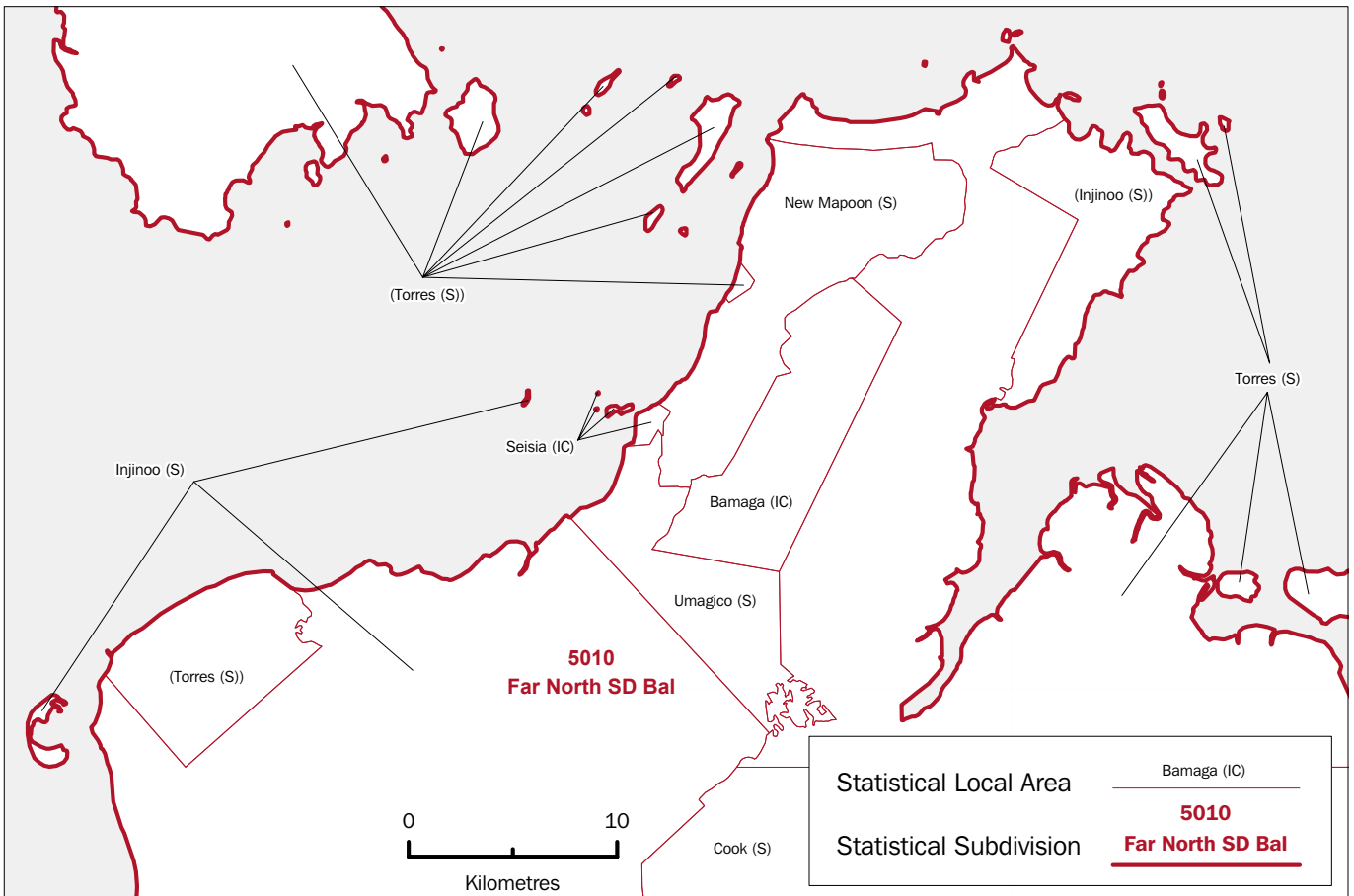


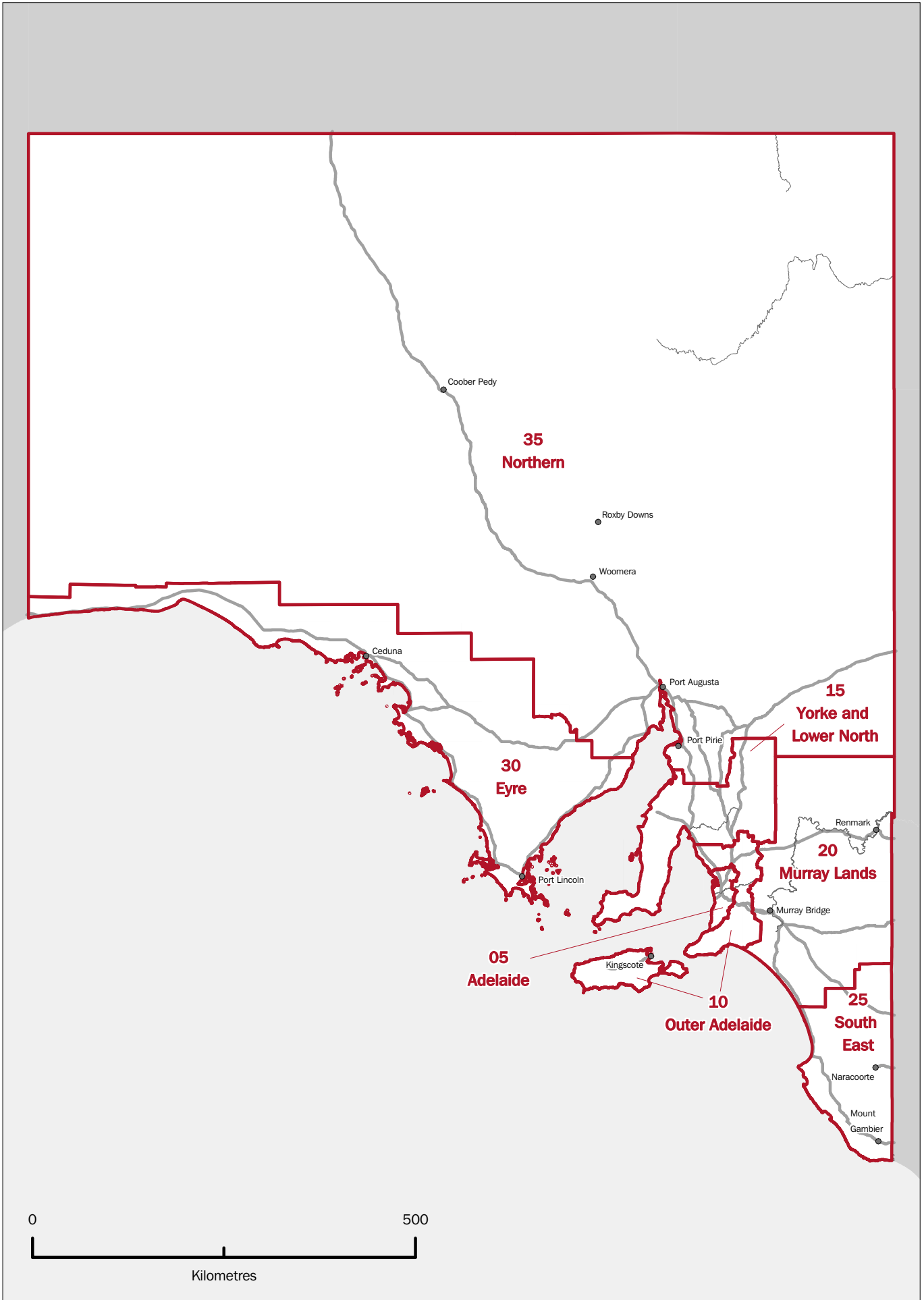


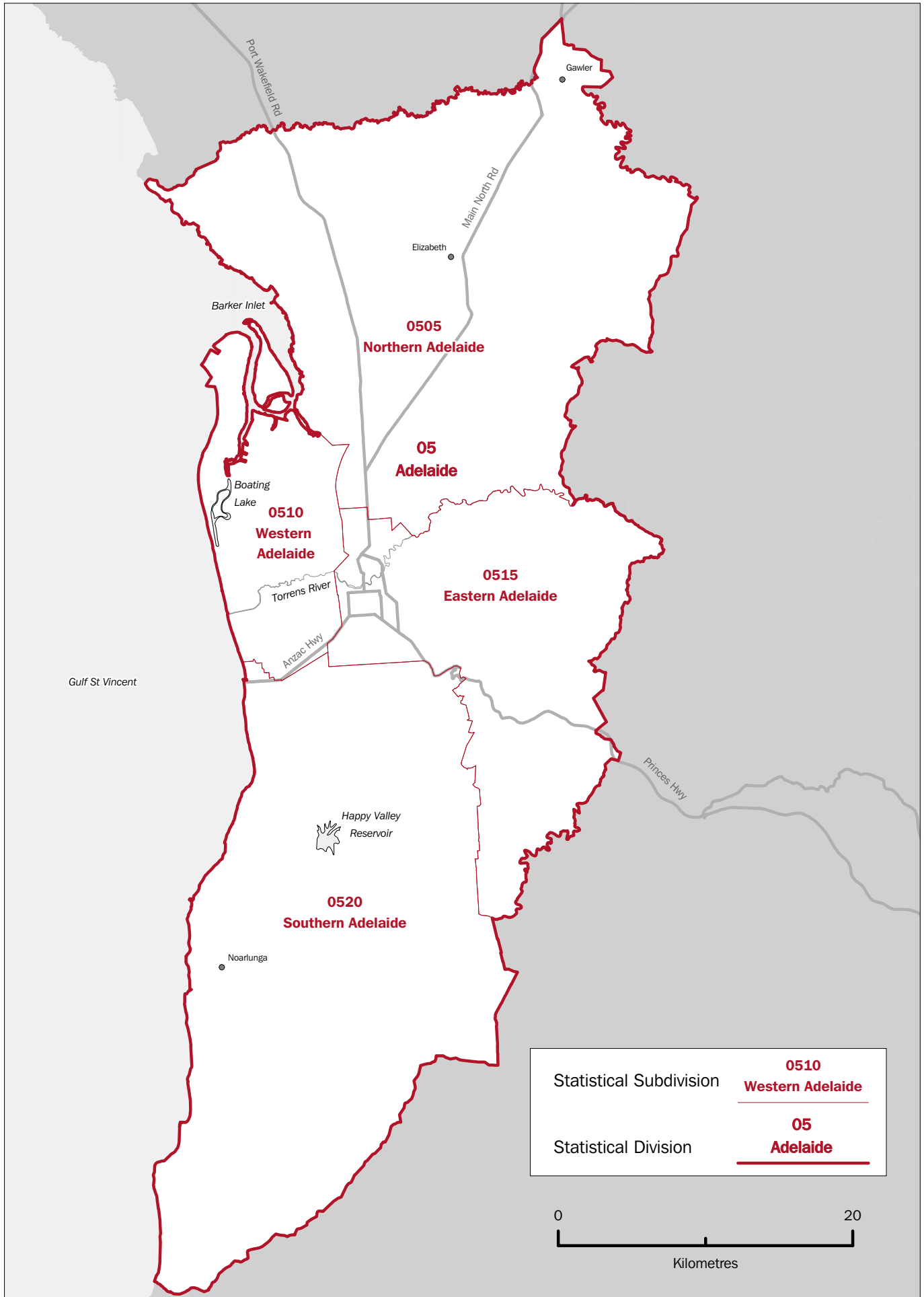


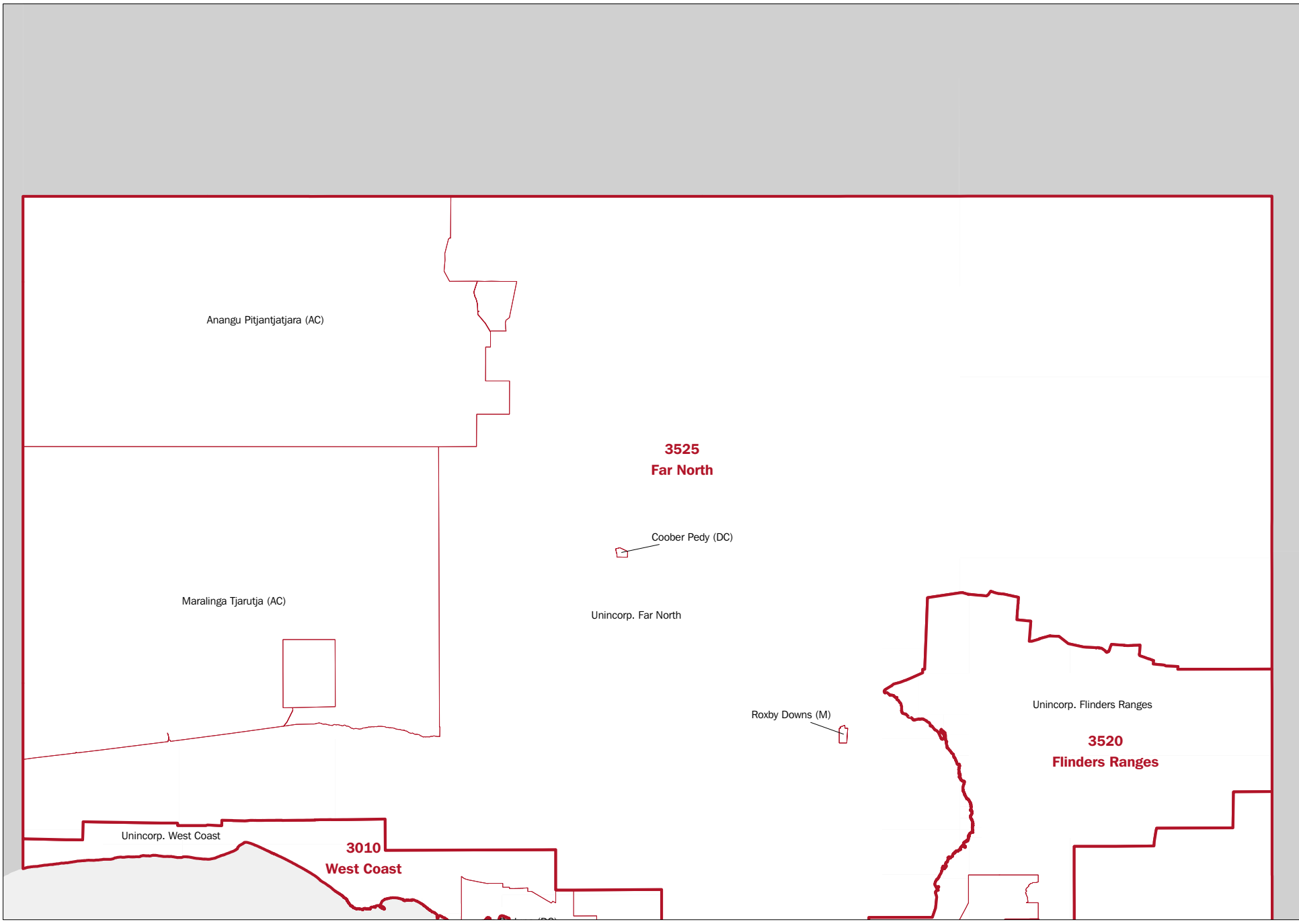
Enlargement 8

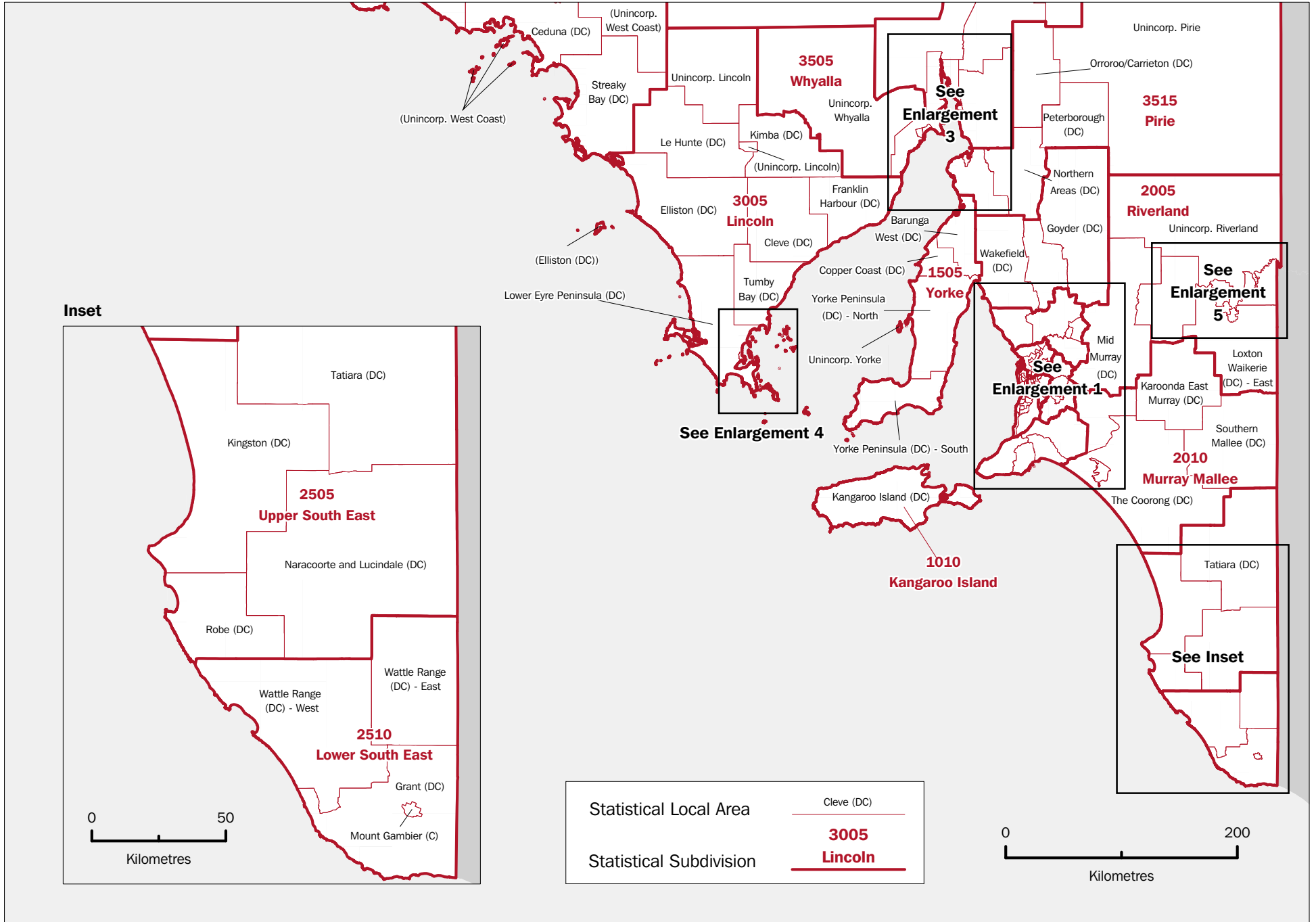
Enlargement 9

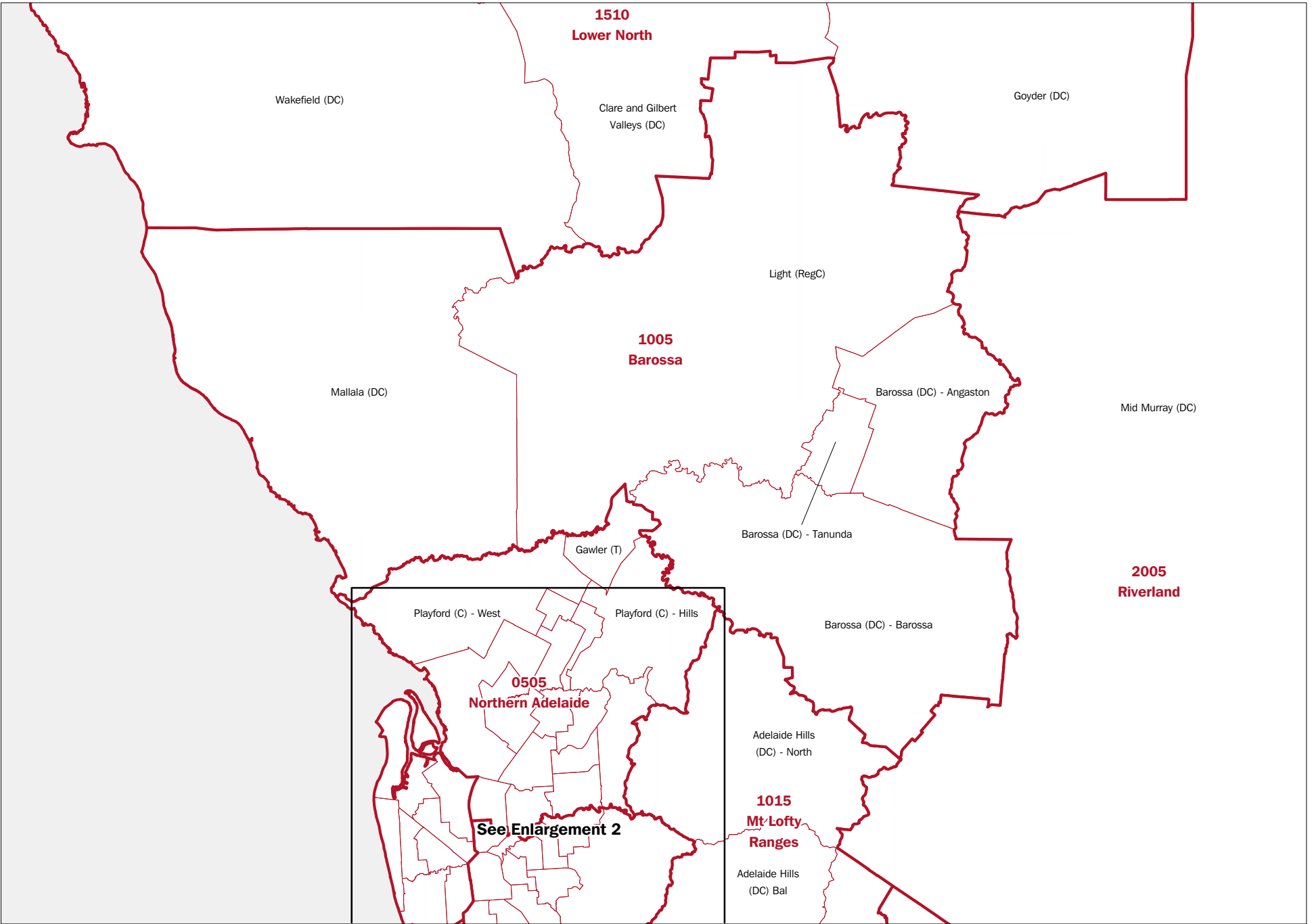


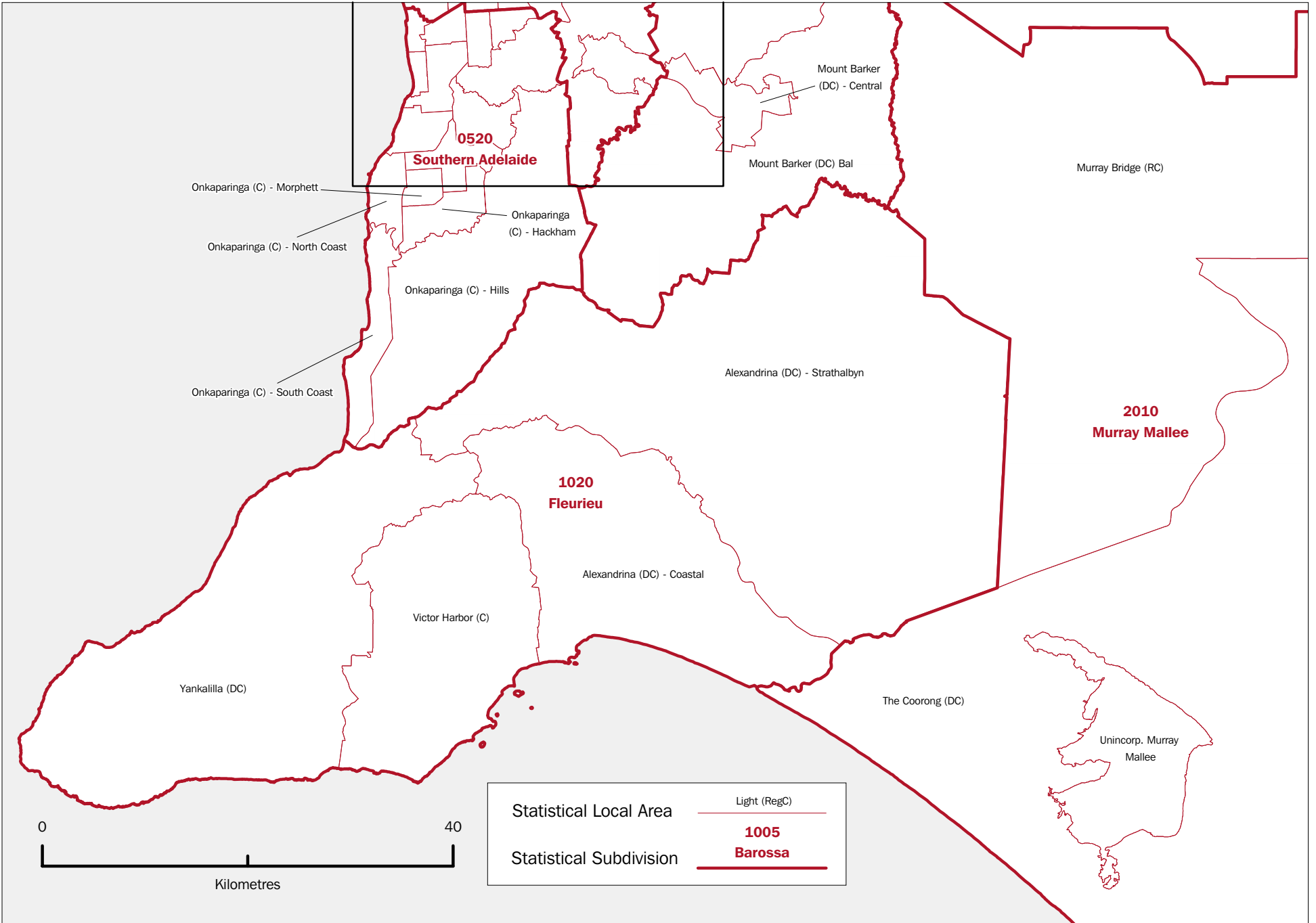


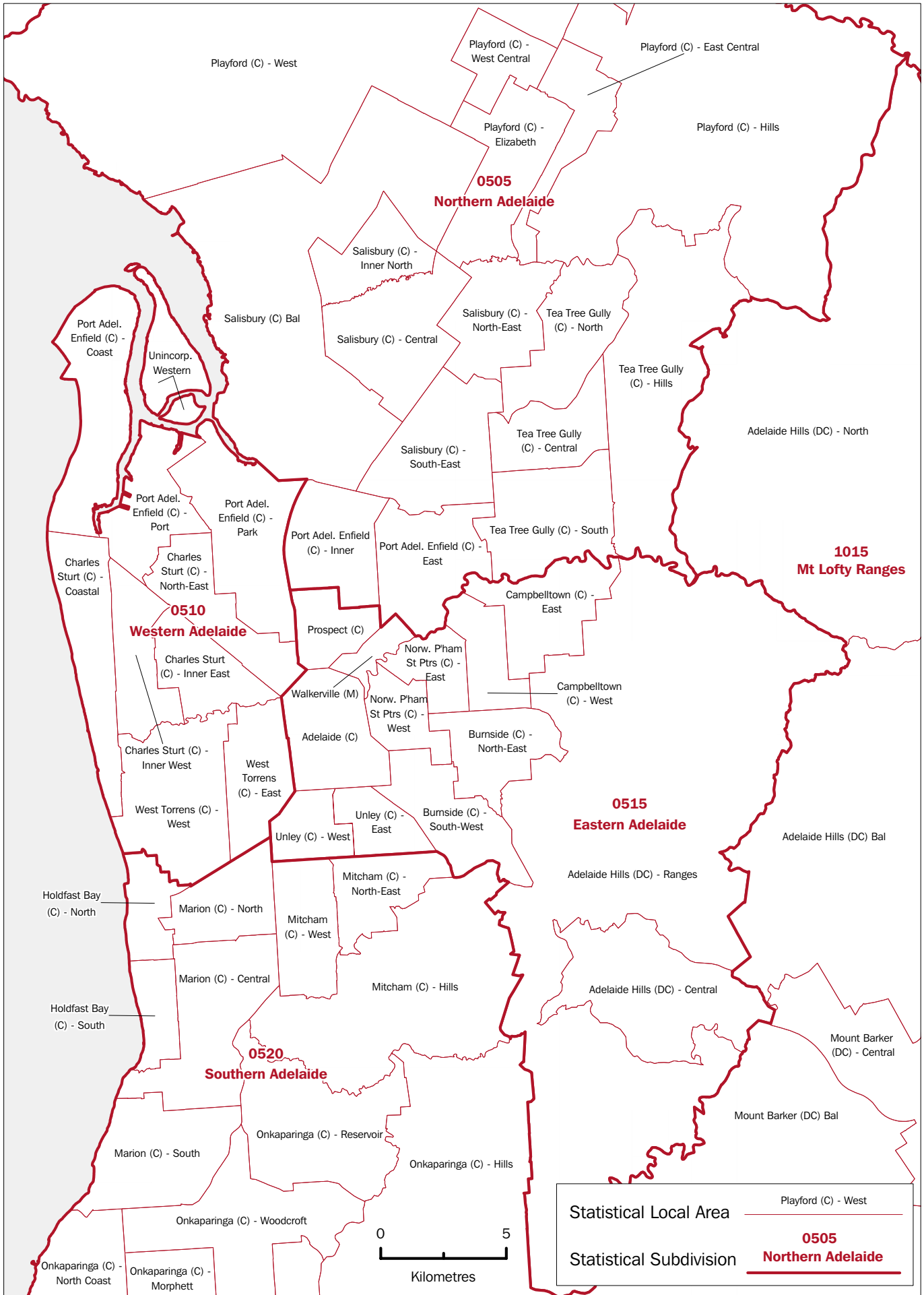






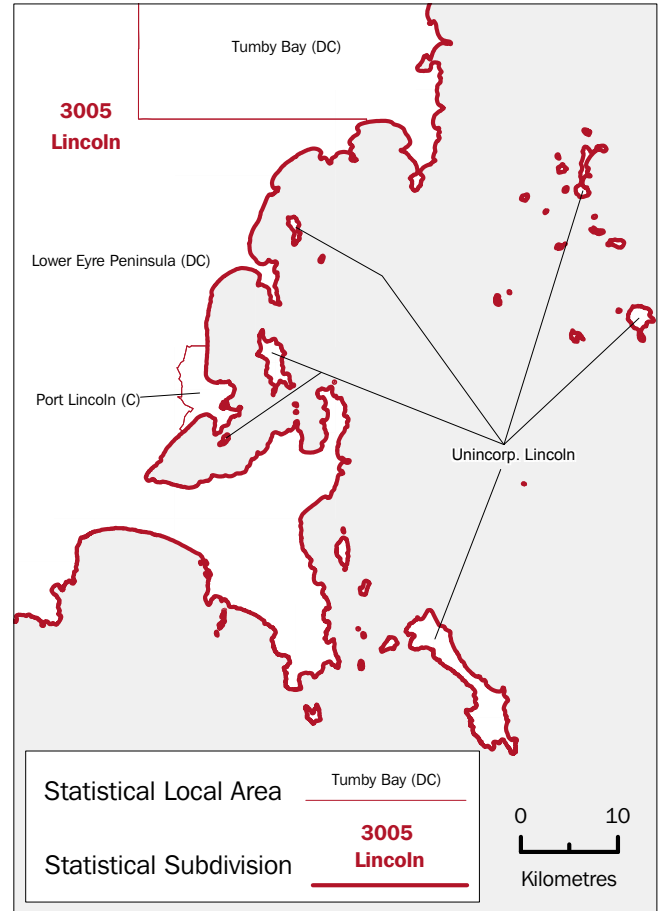
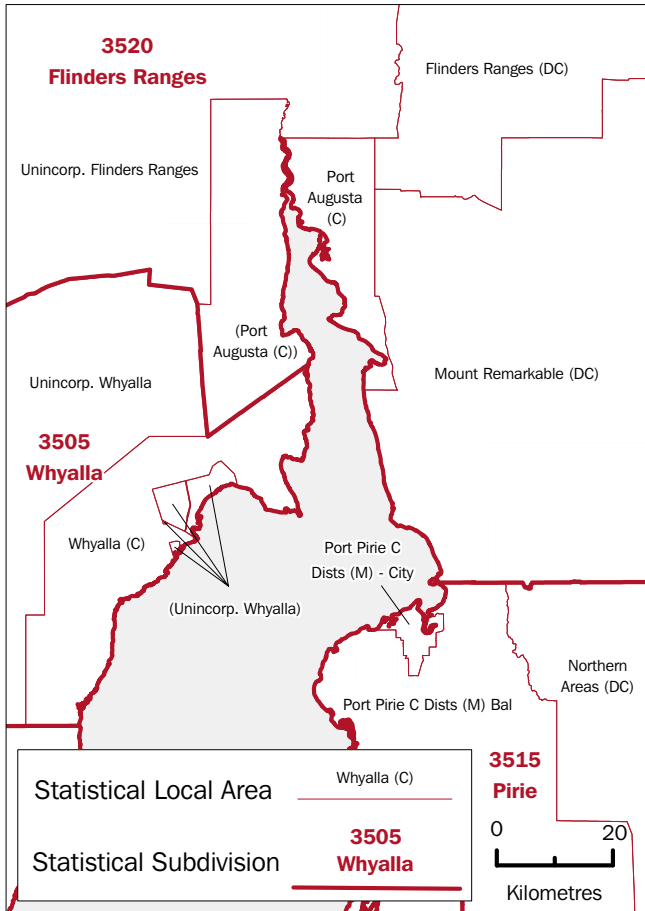








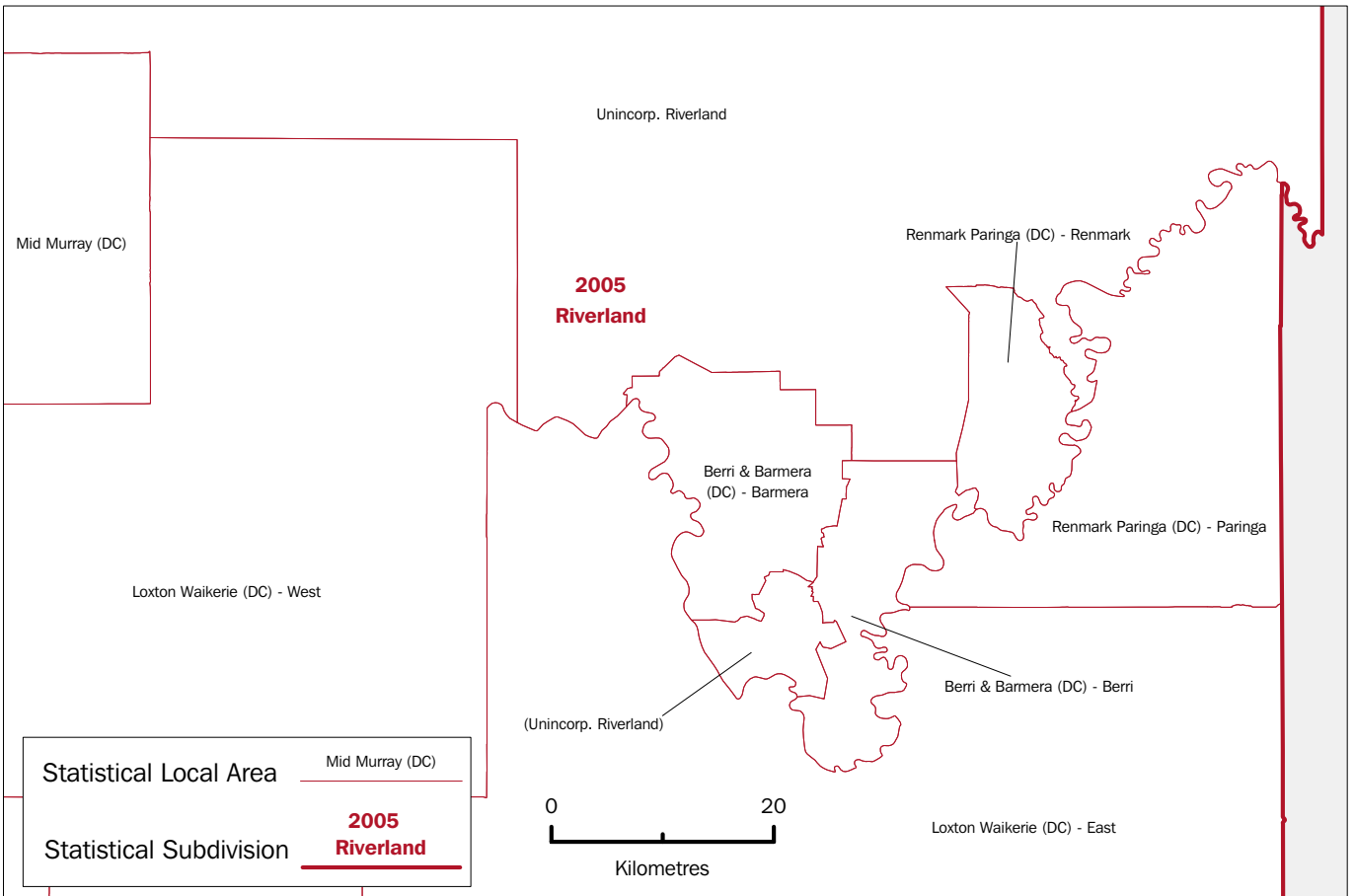
SOUTH AUSTRALIA, Statistical Subdivisions and Statistical Local Areas: Enlargements

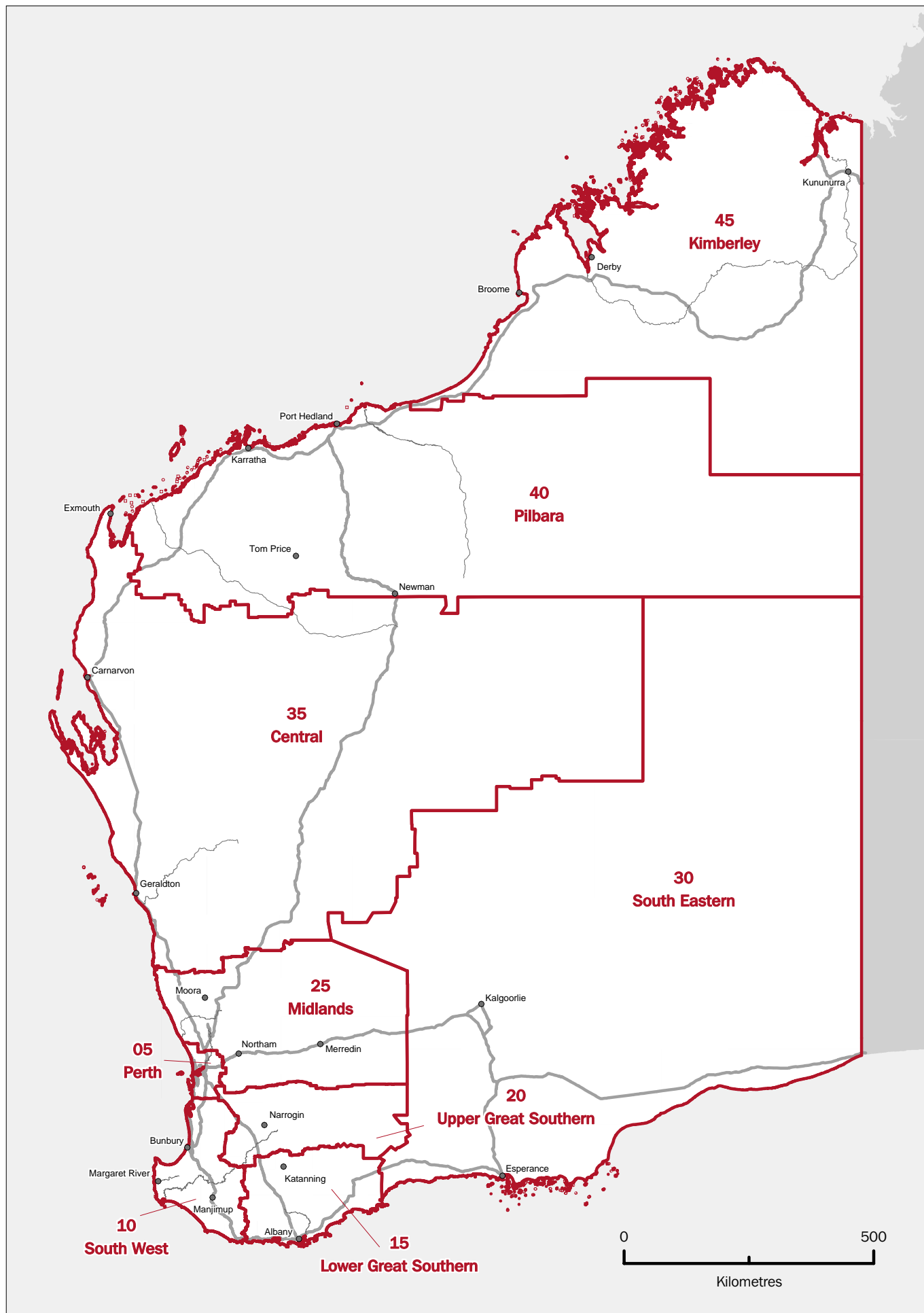


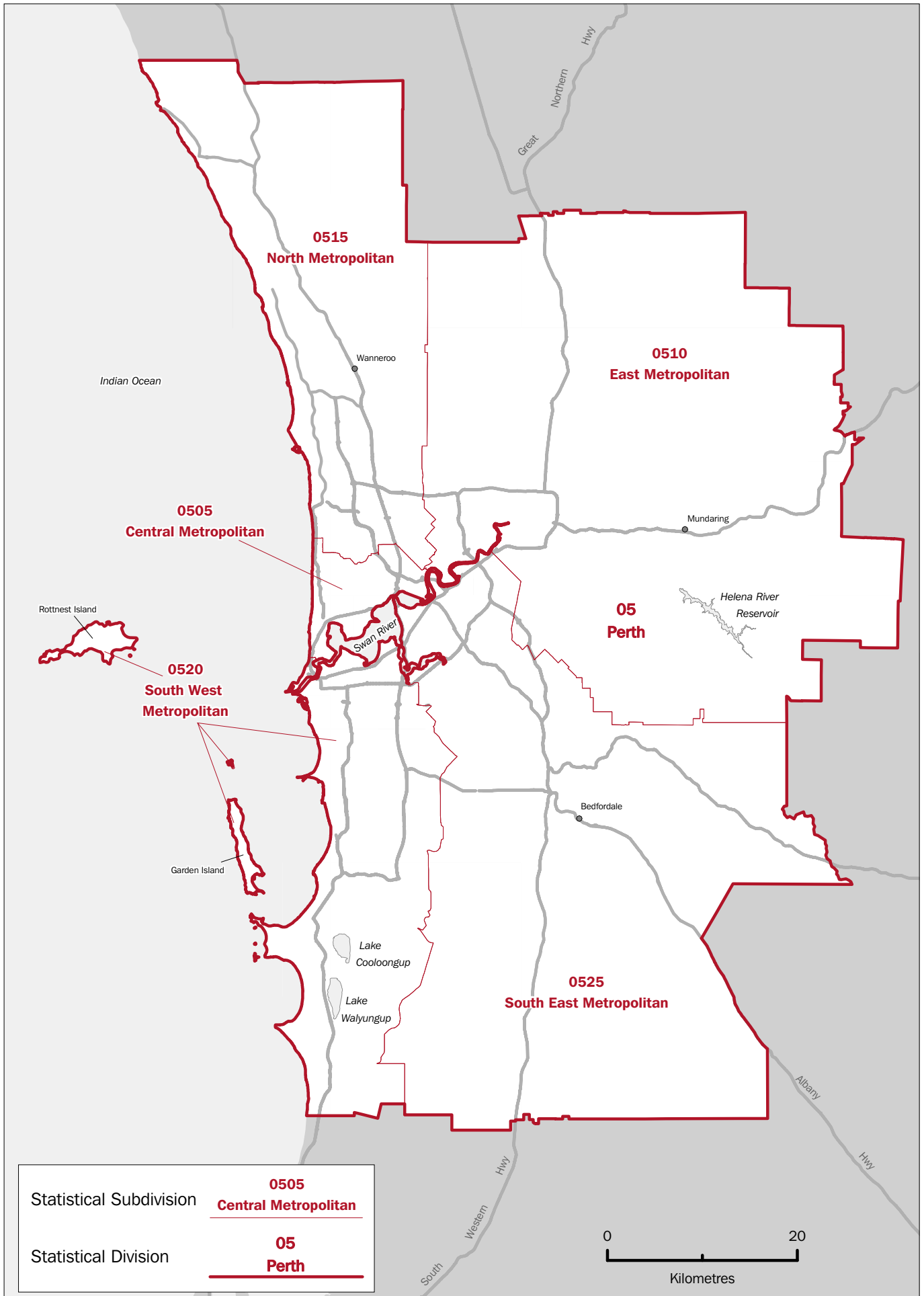
Enlargement 3

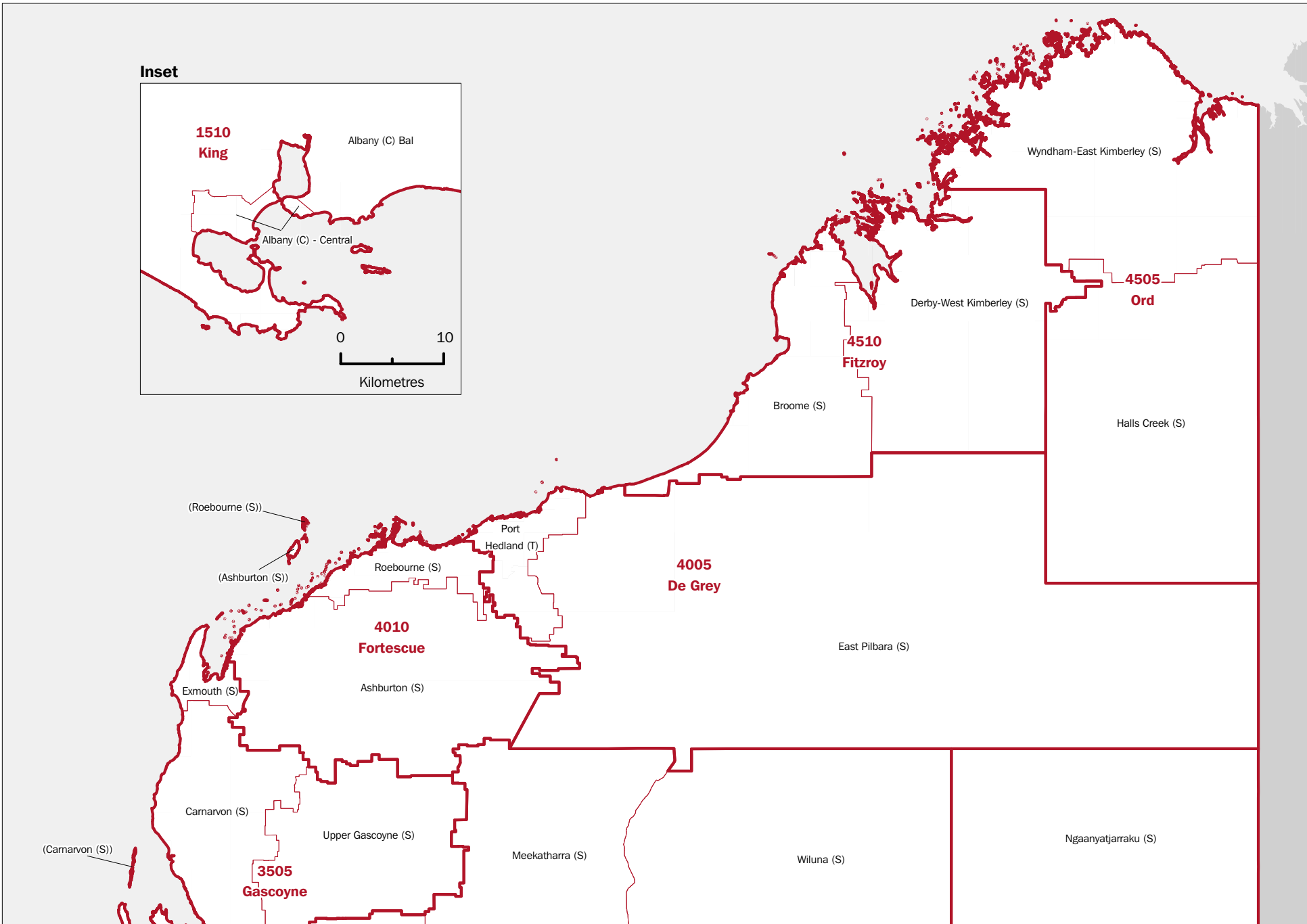
Enlargement 4

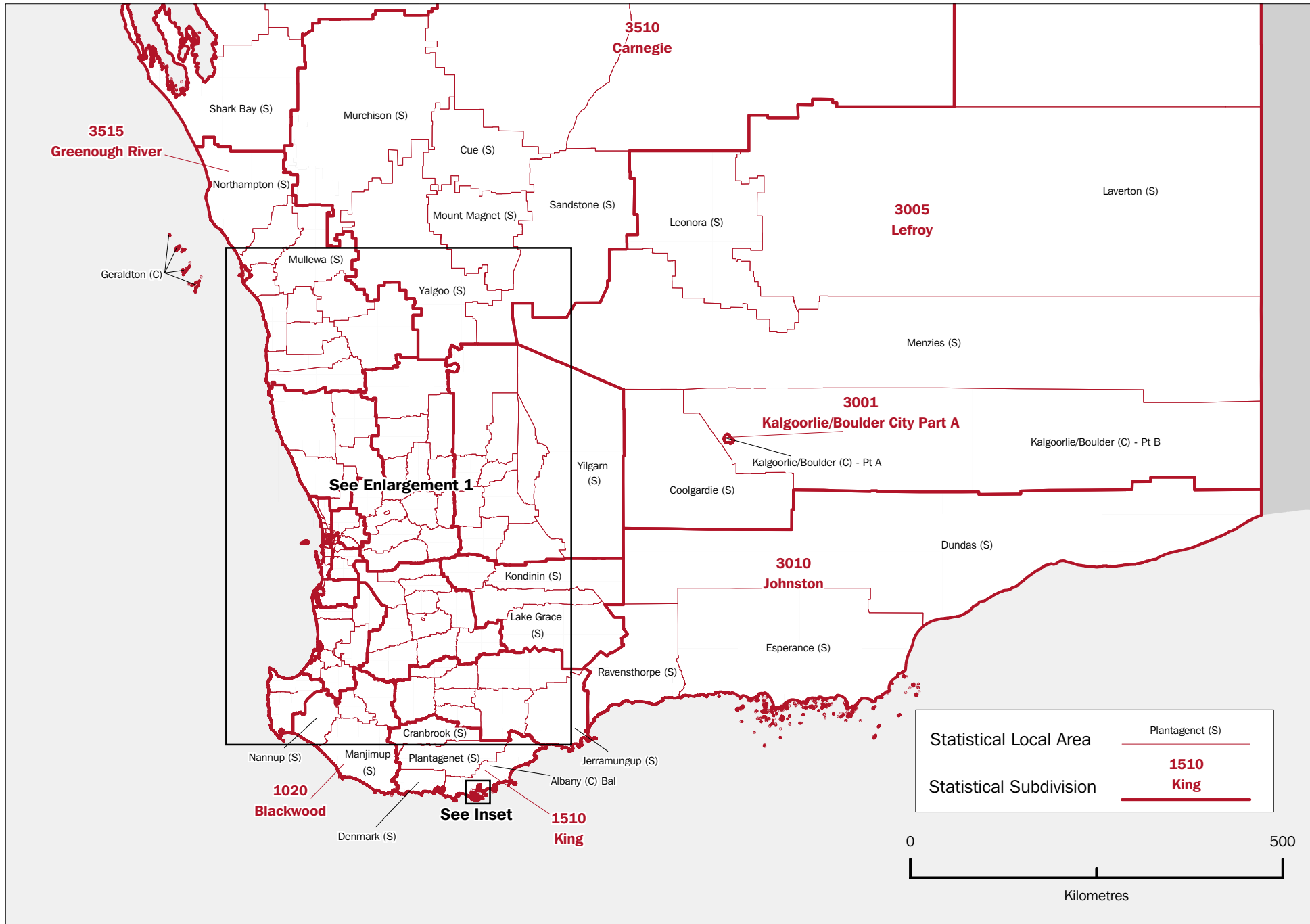
Enlargement 5

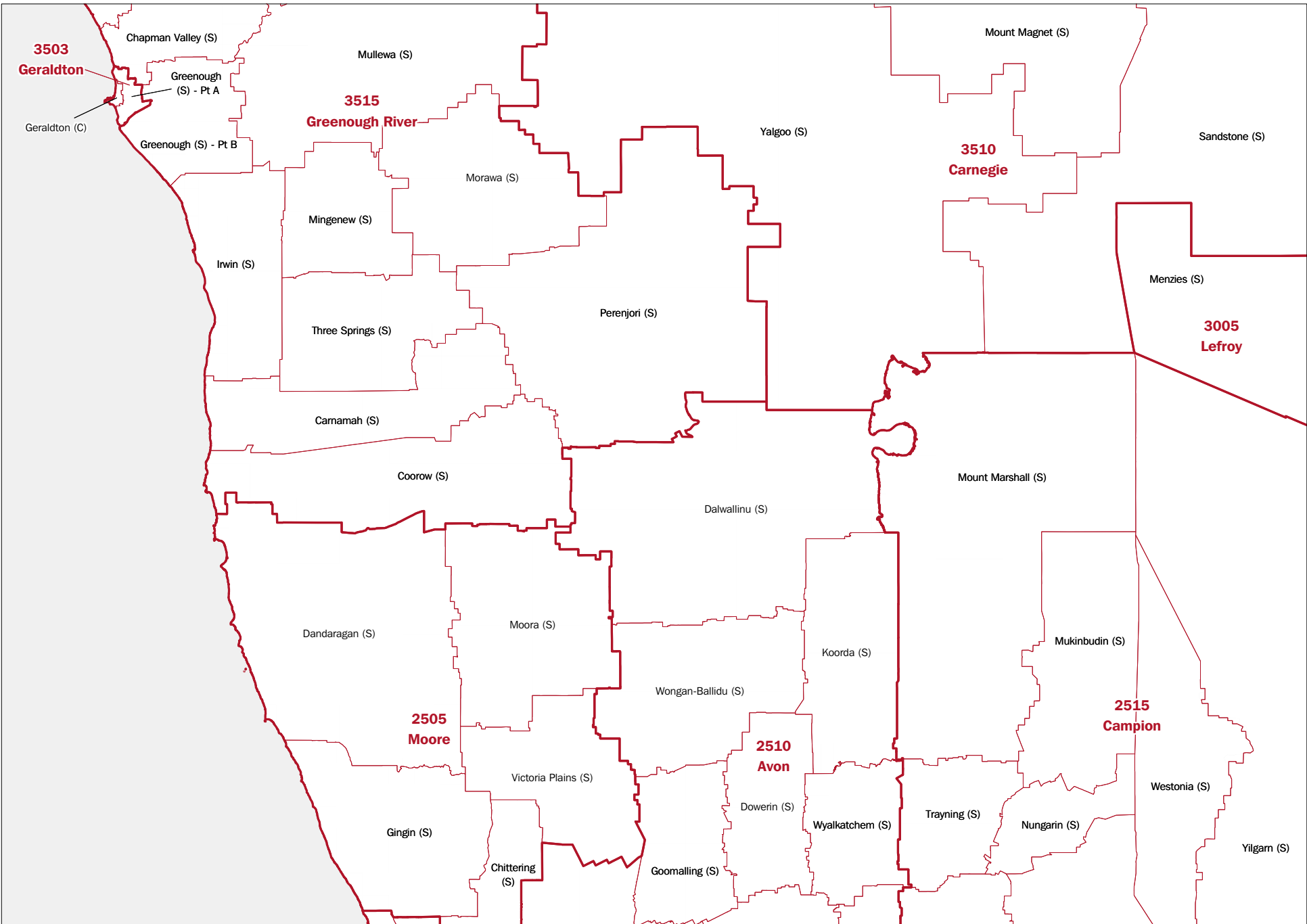


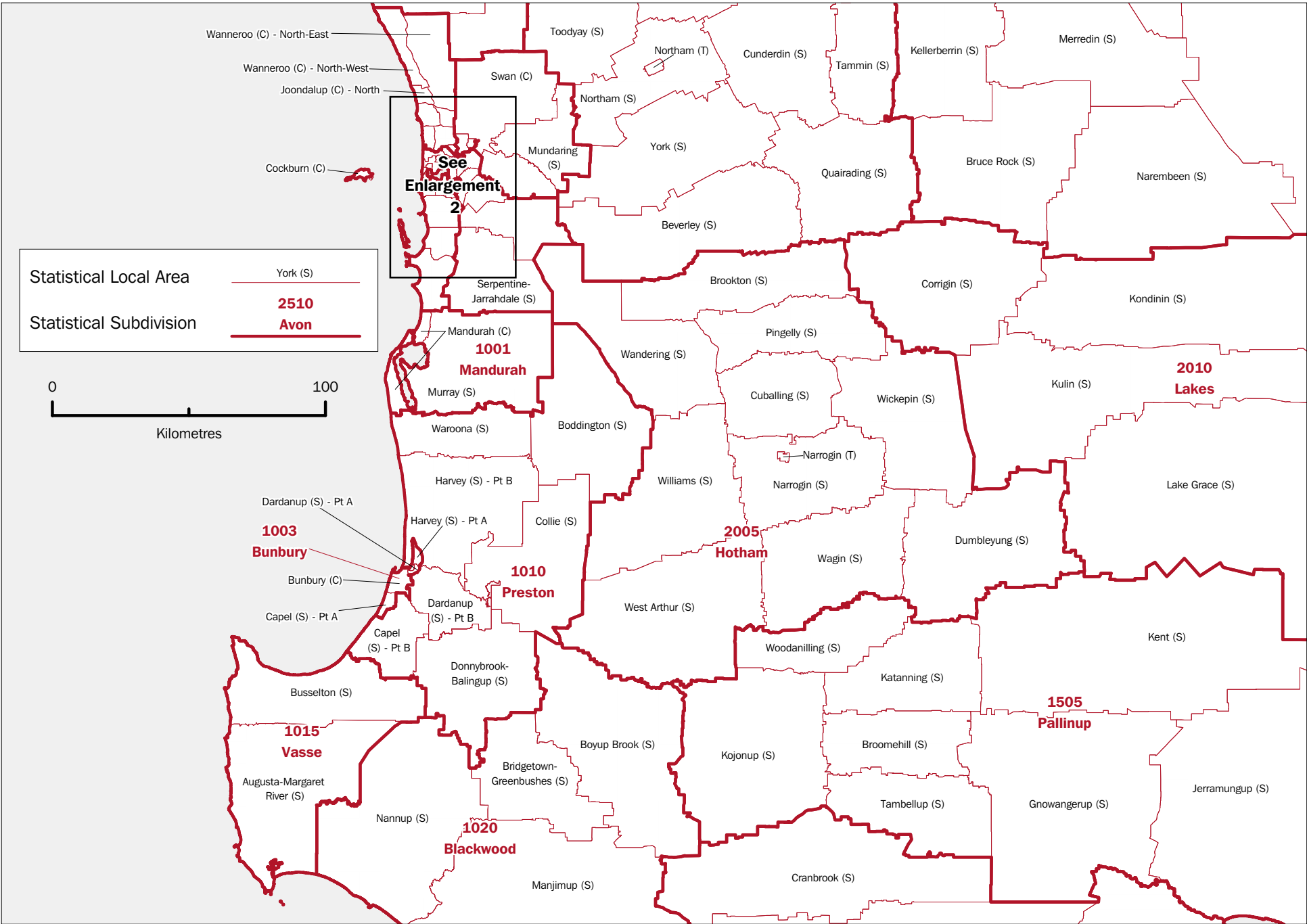


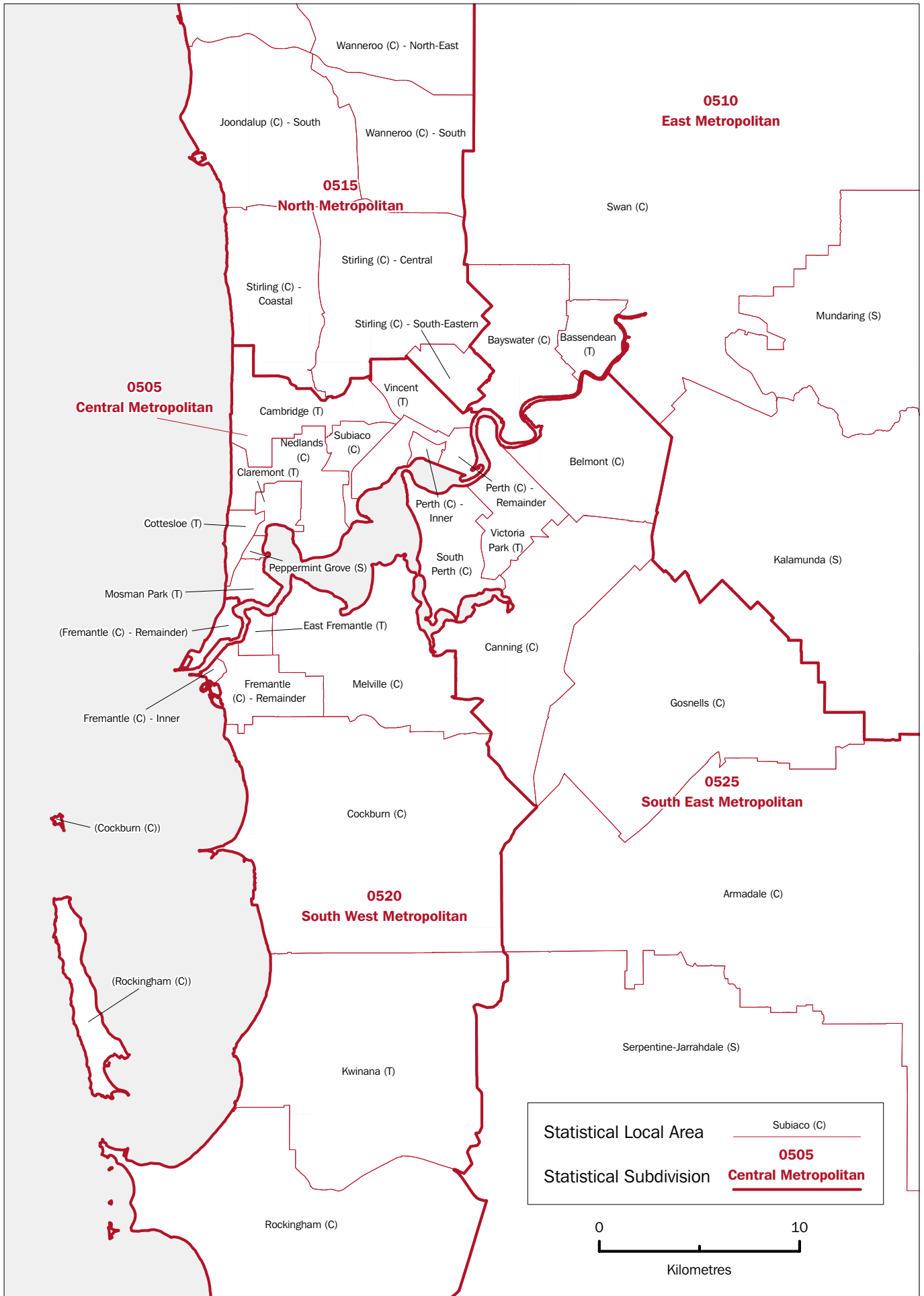




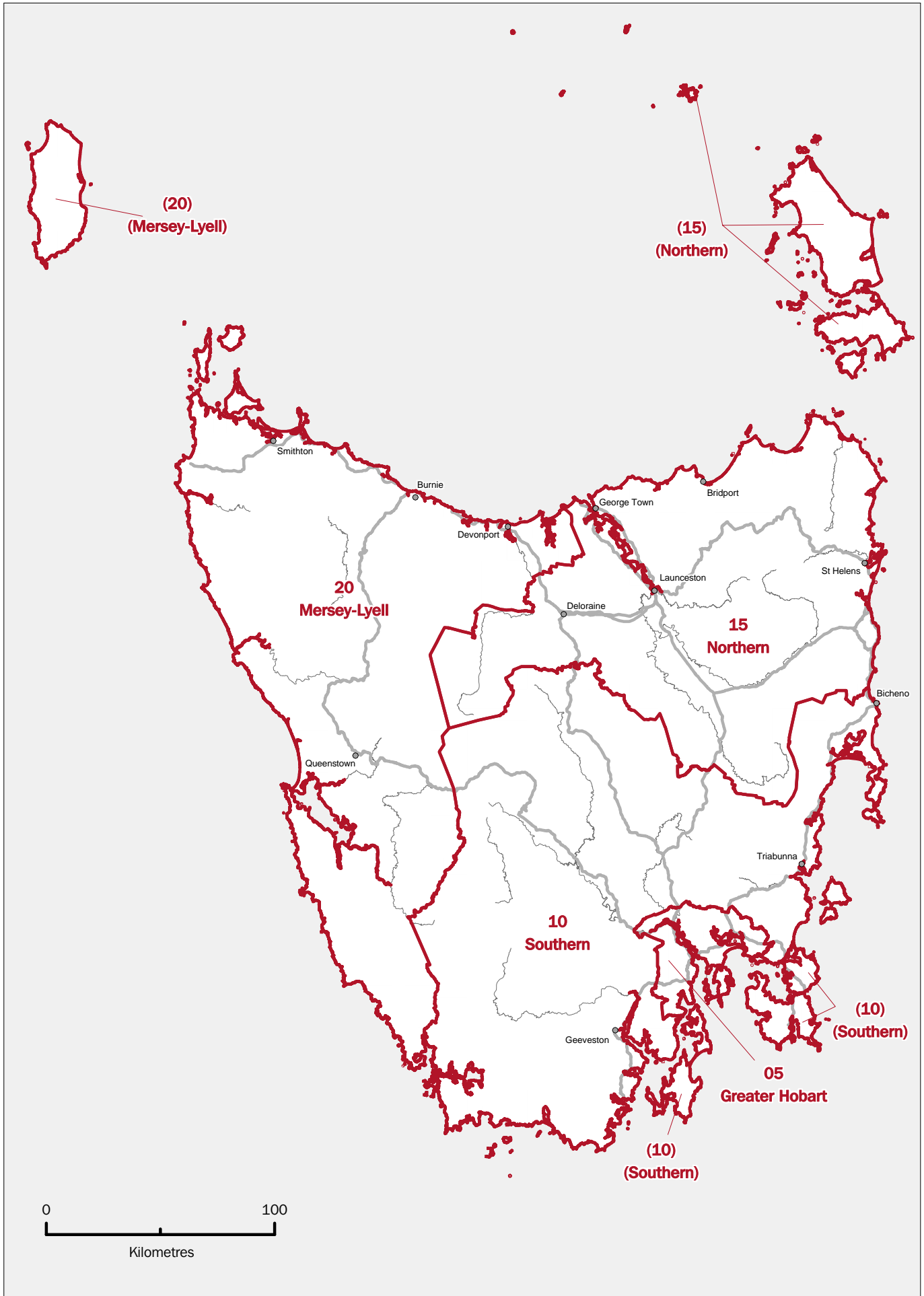


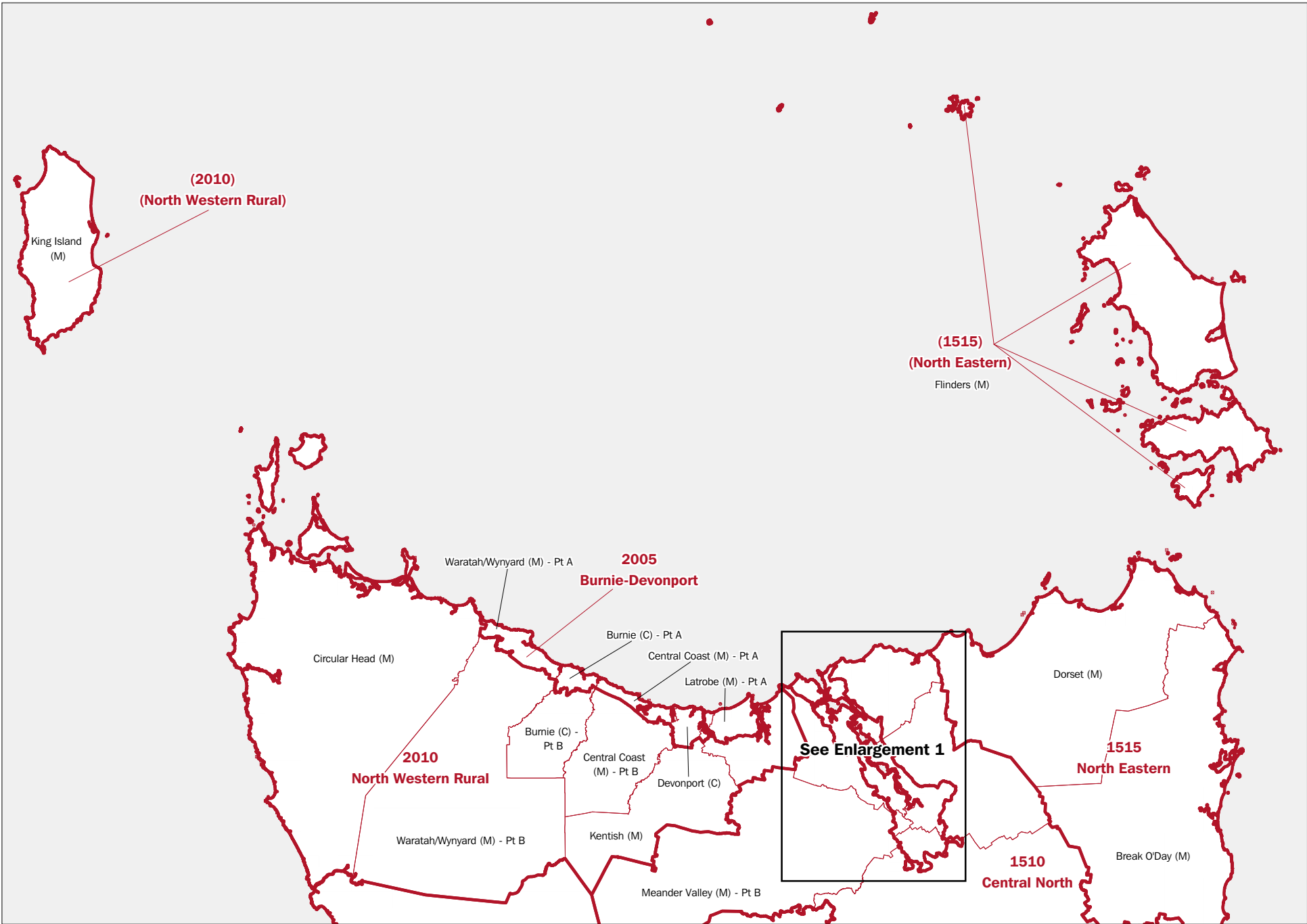


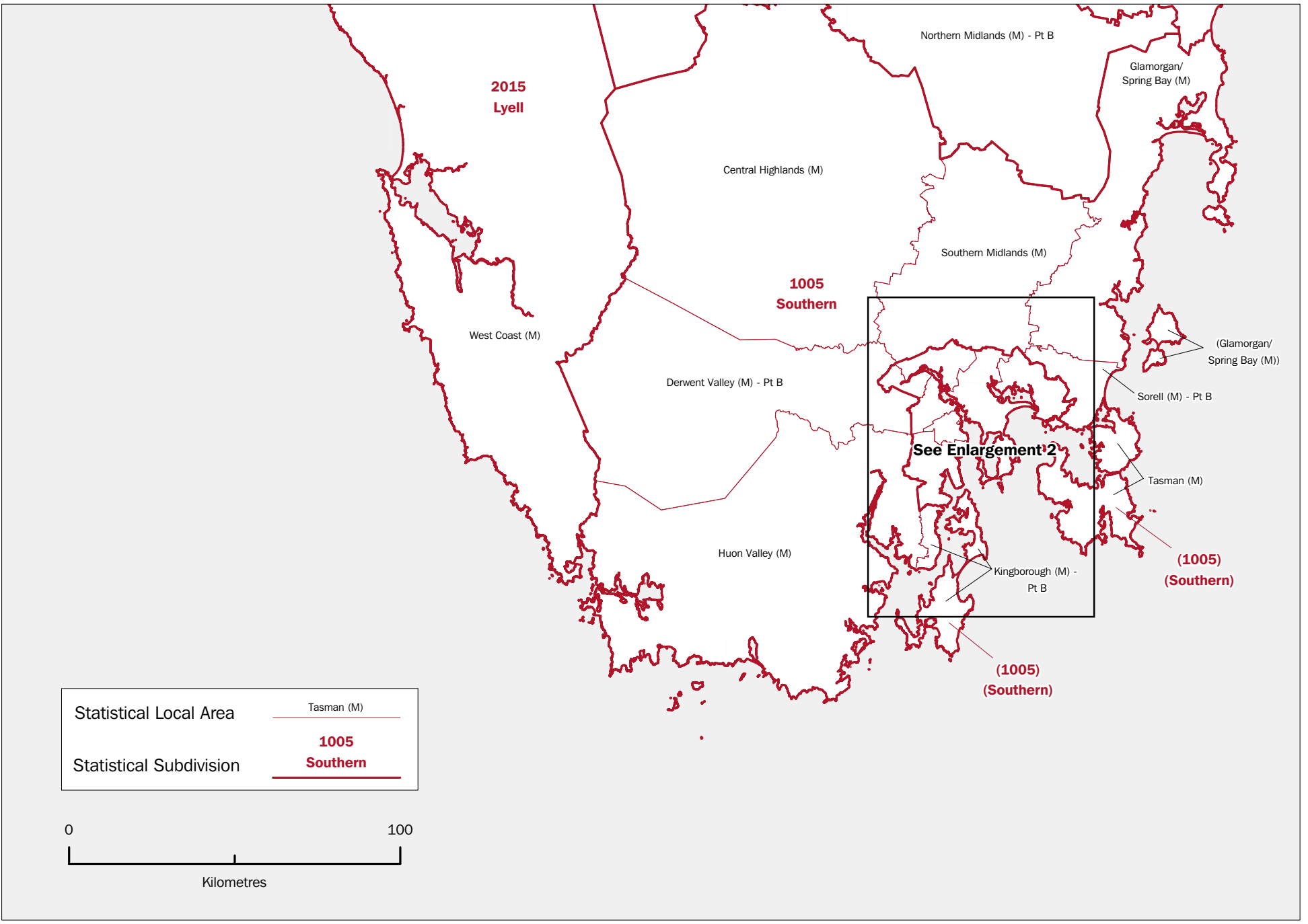


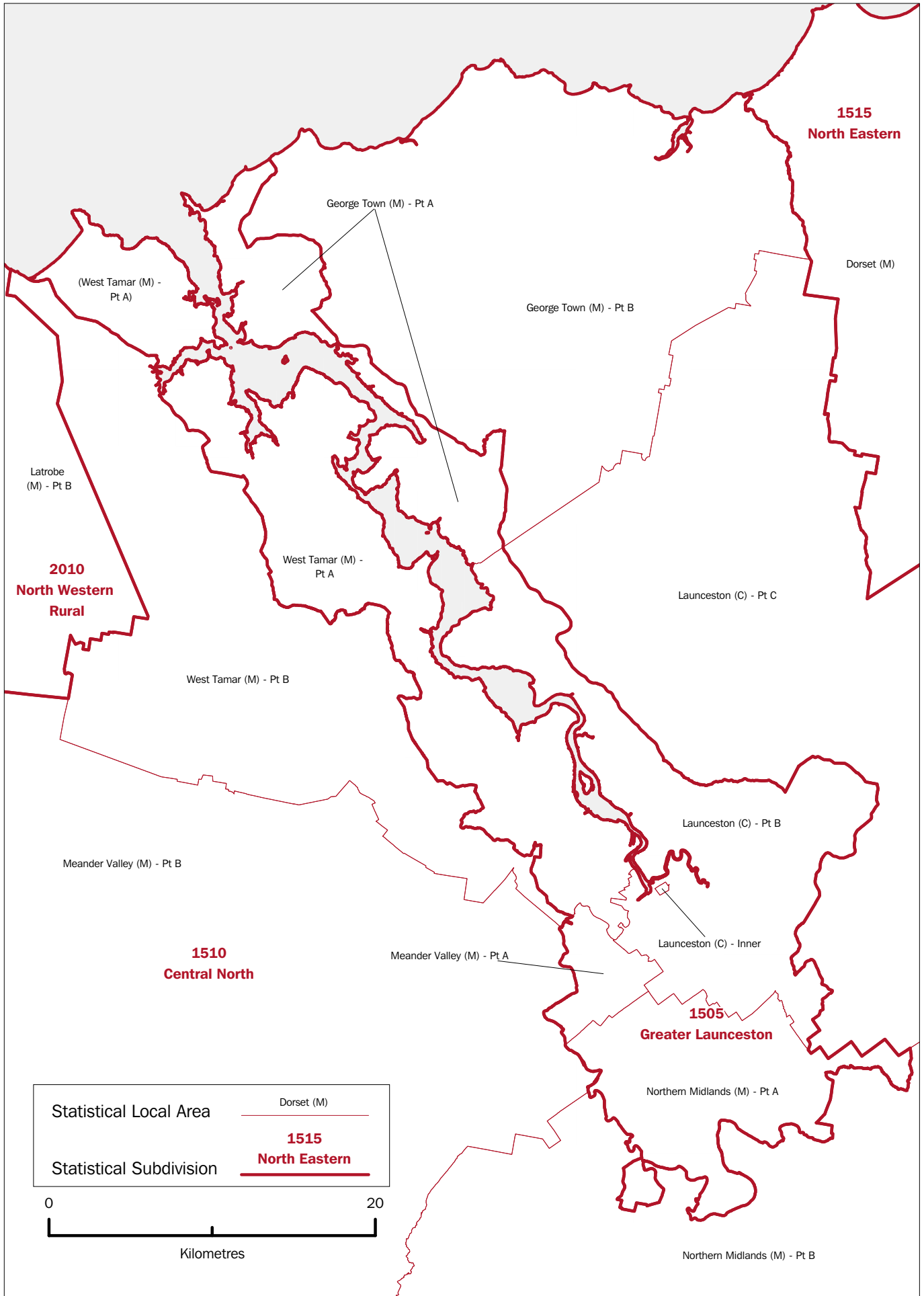


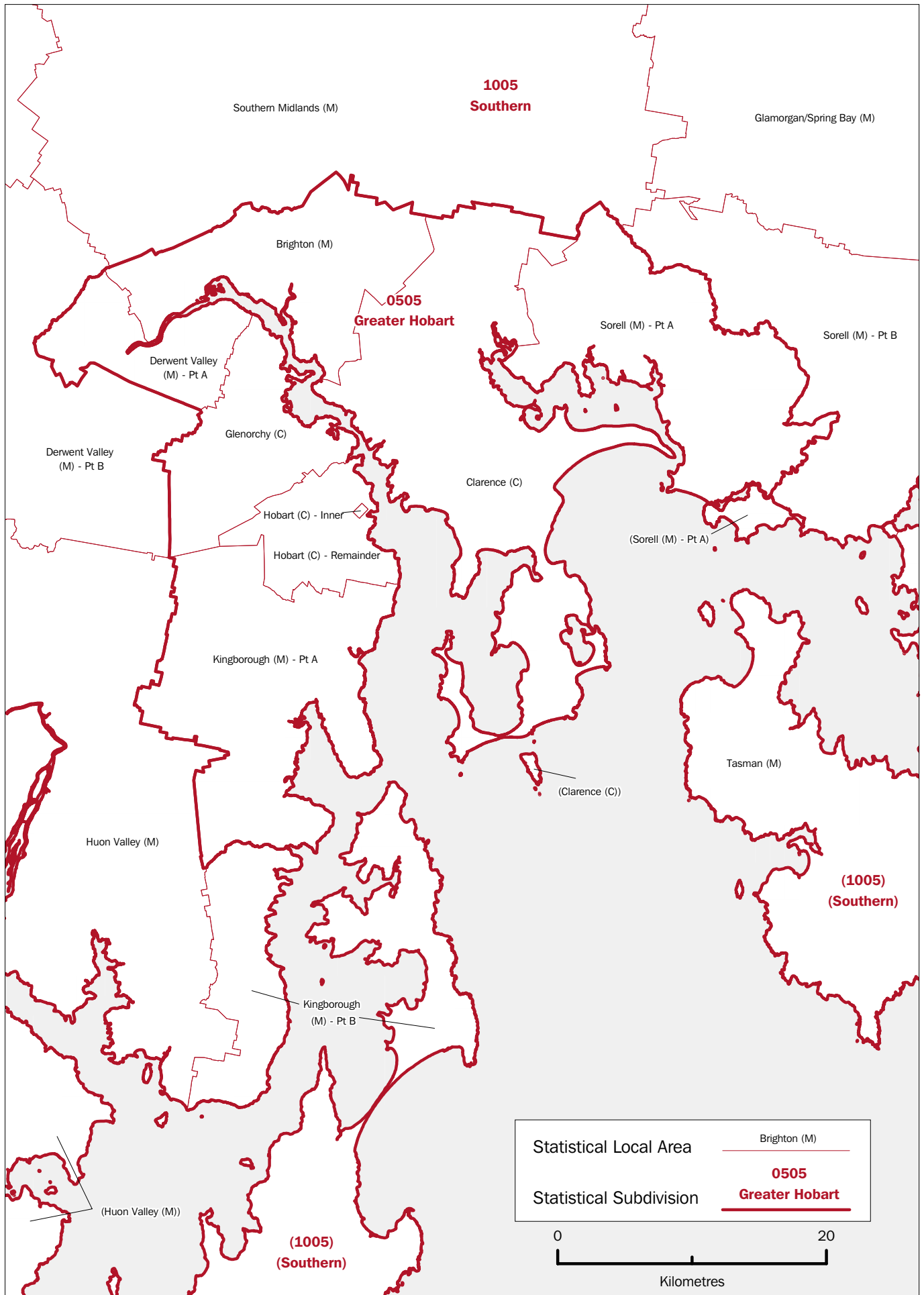


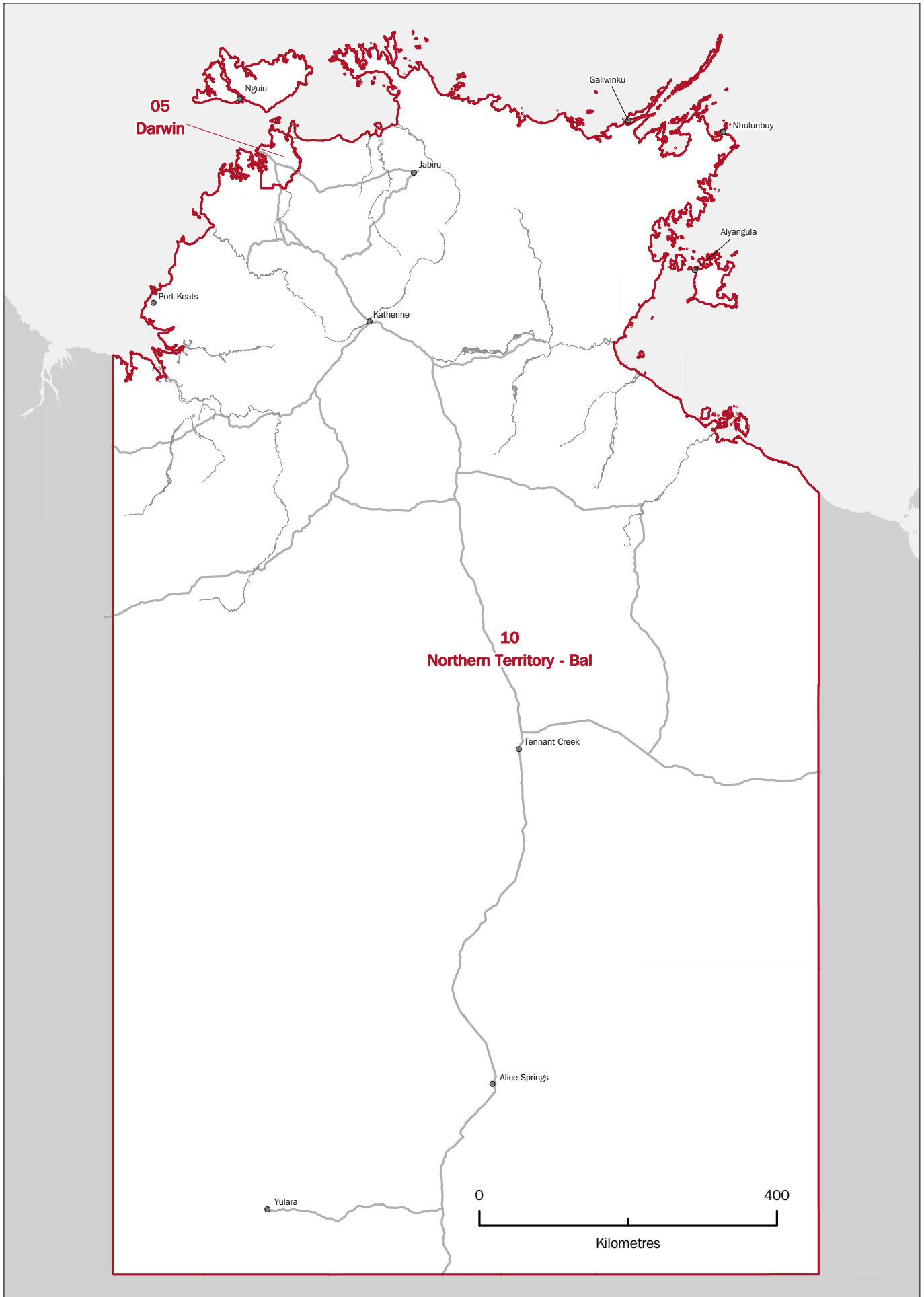


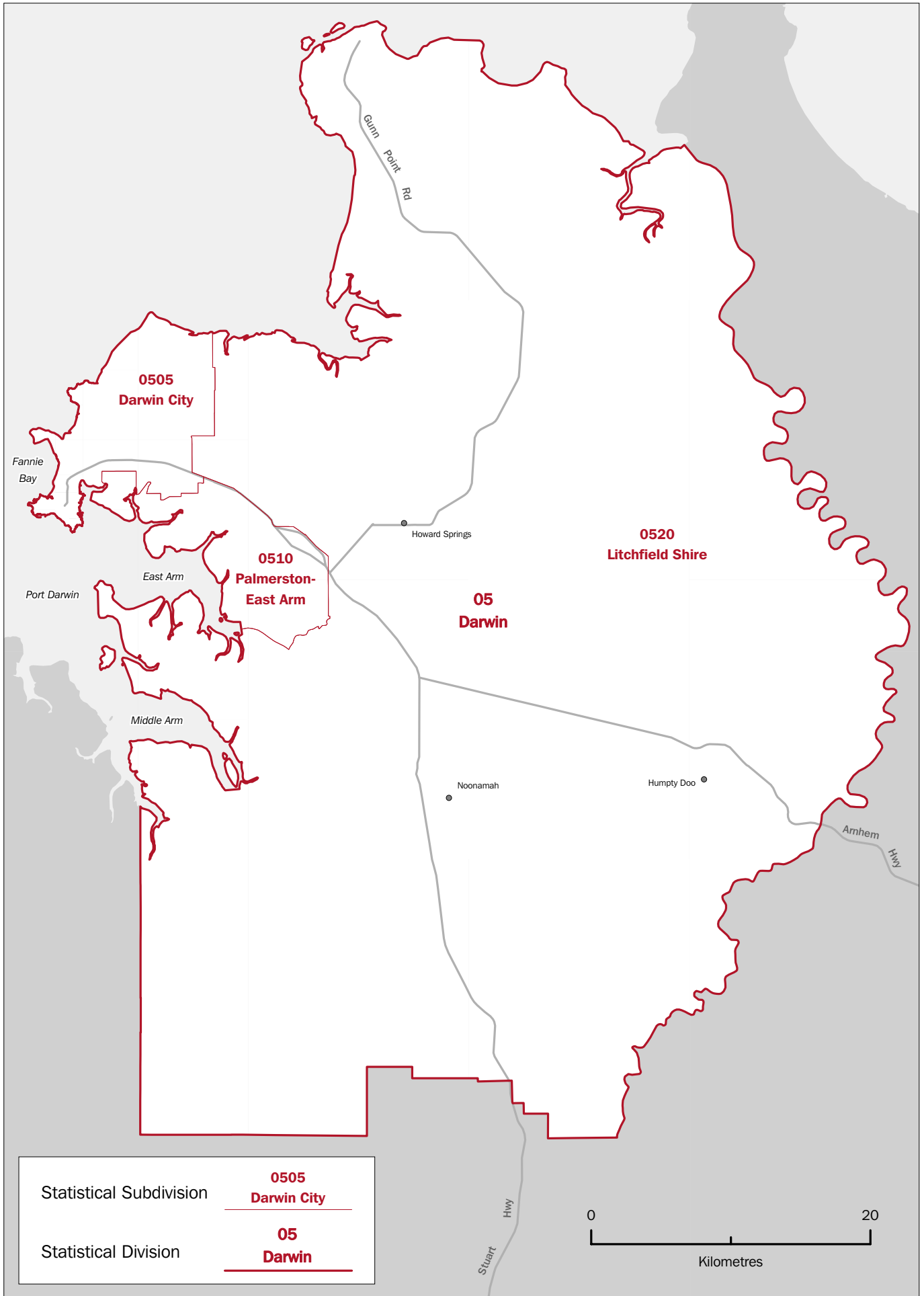


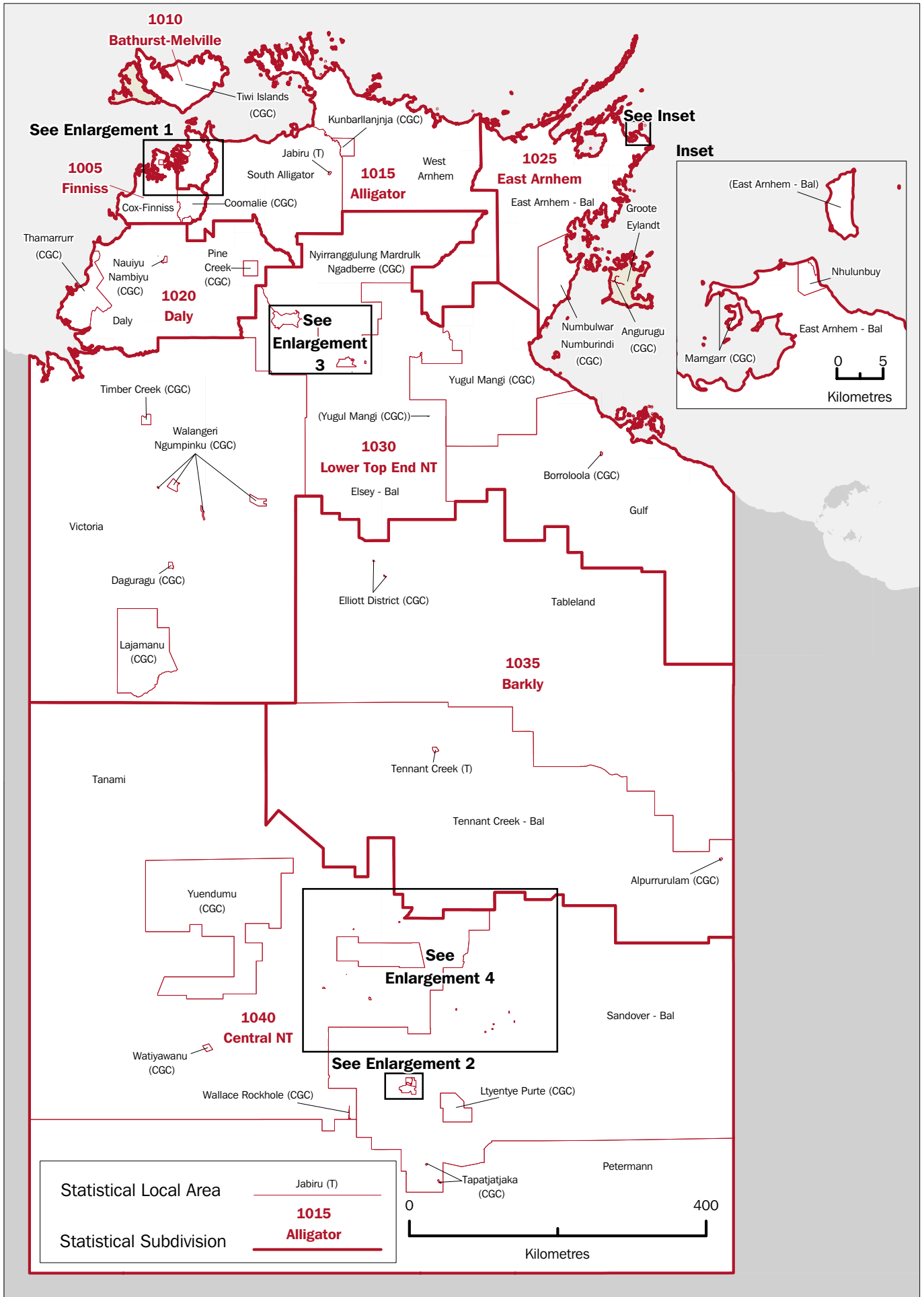




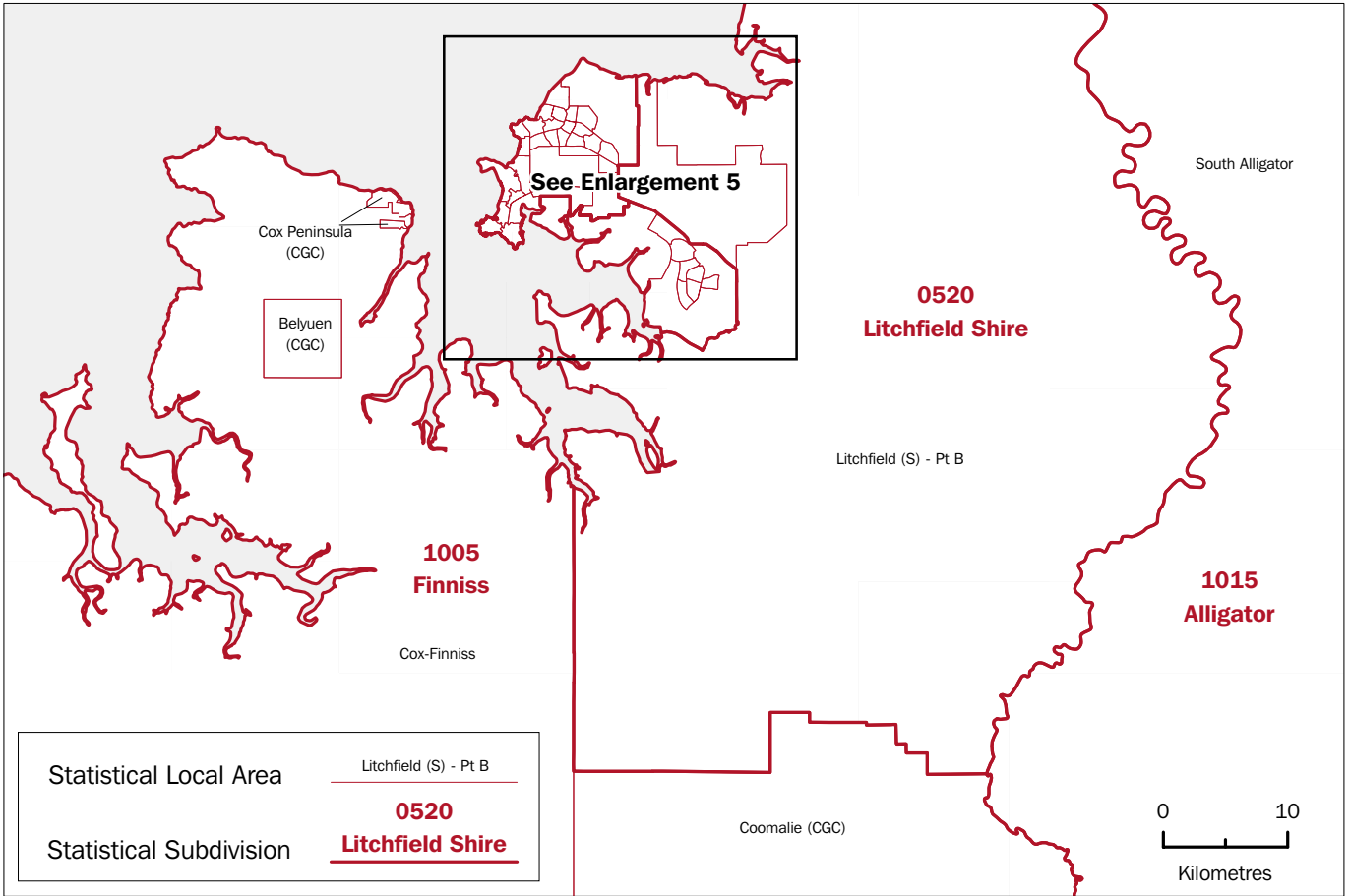






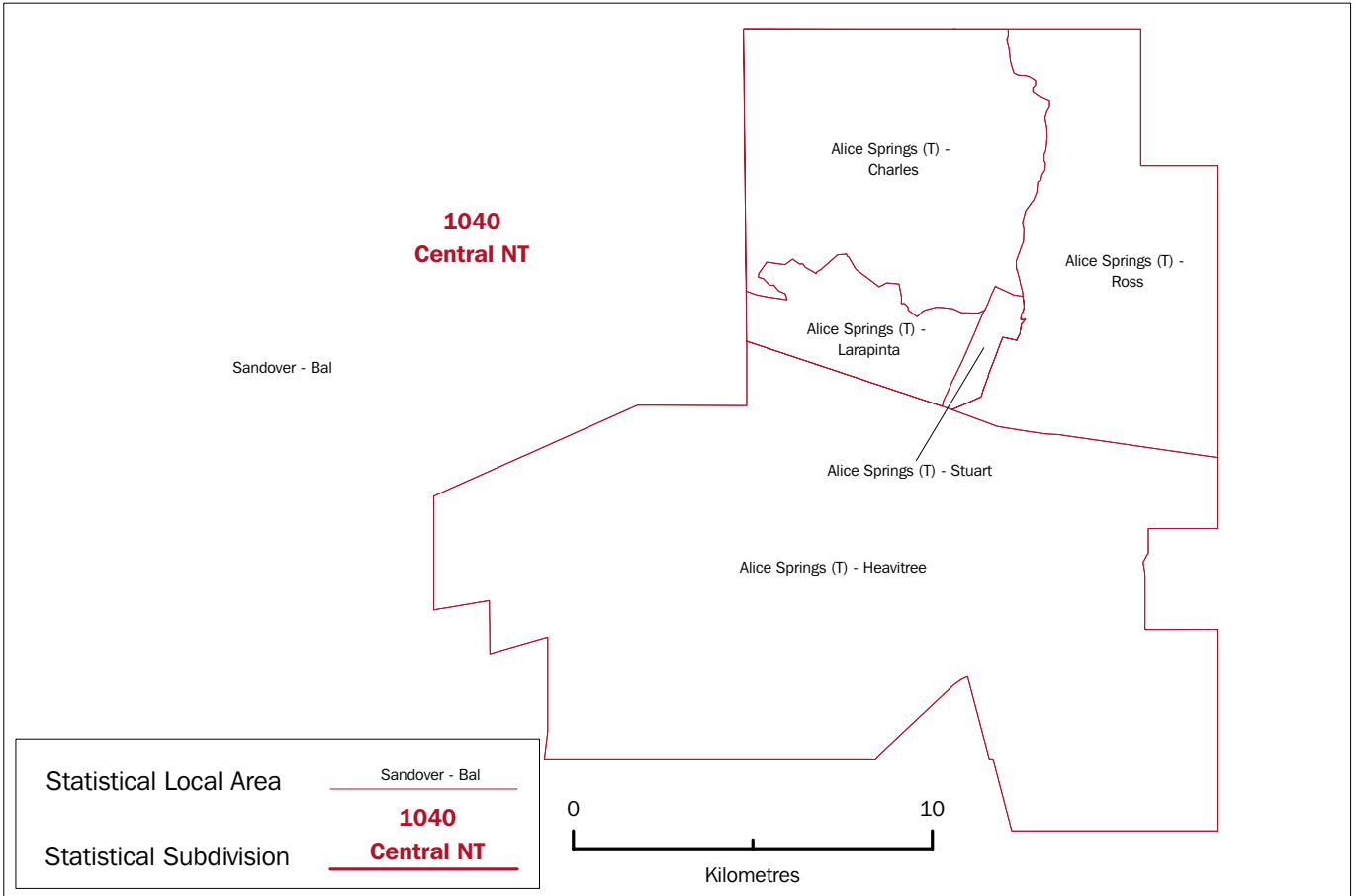


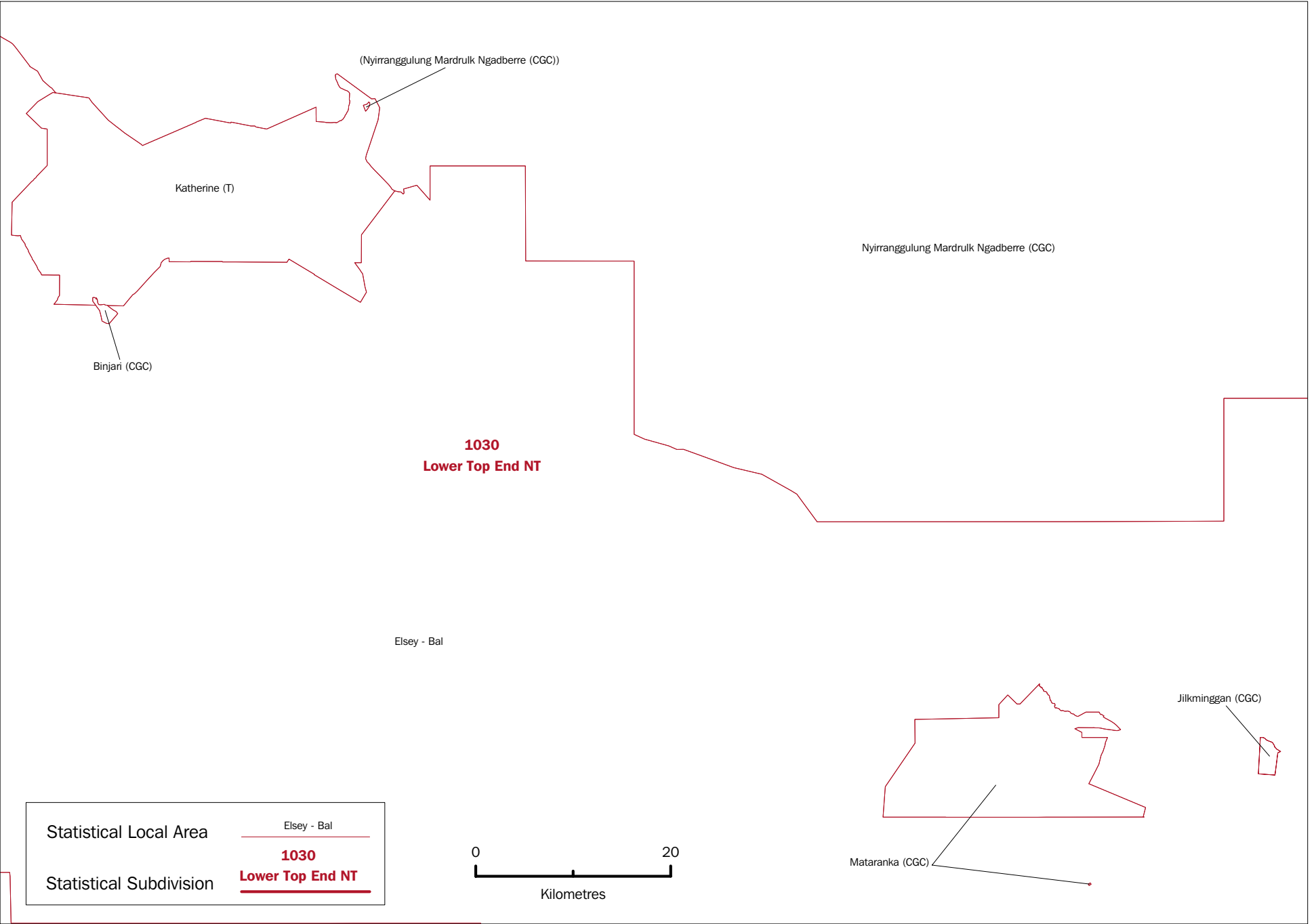




**Enlargement 1**

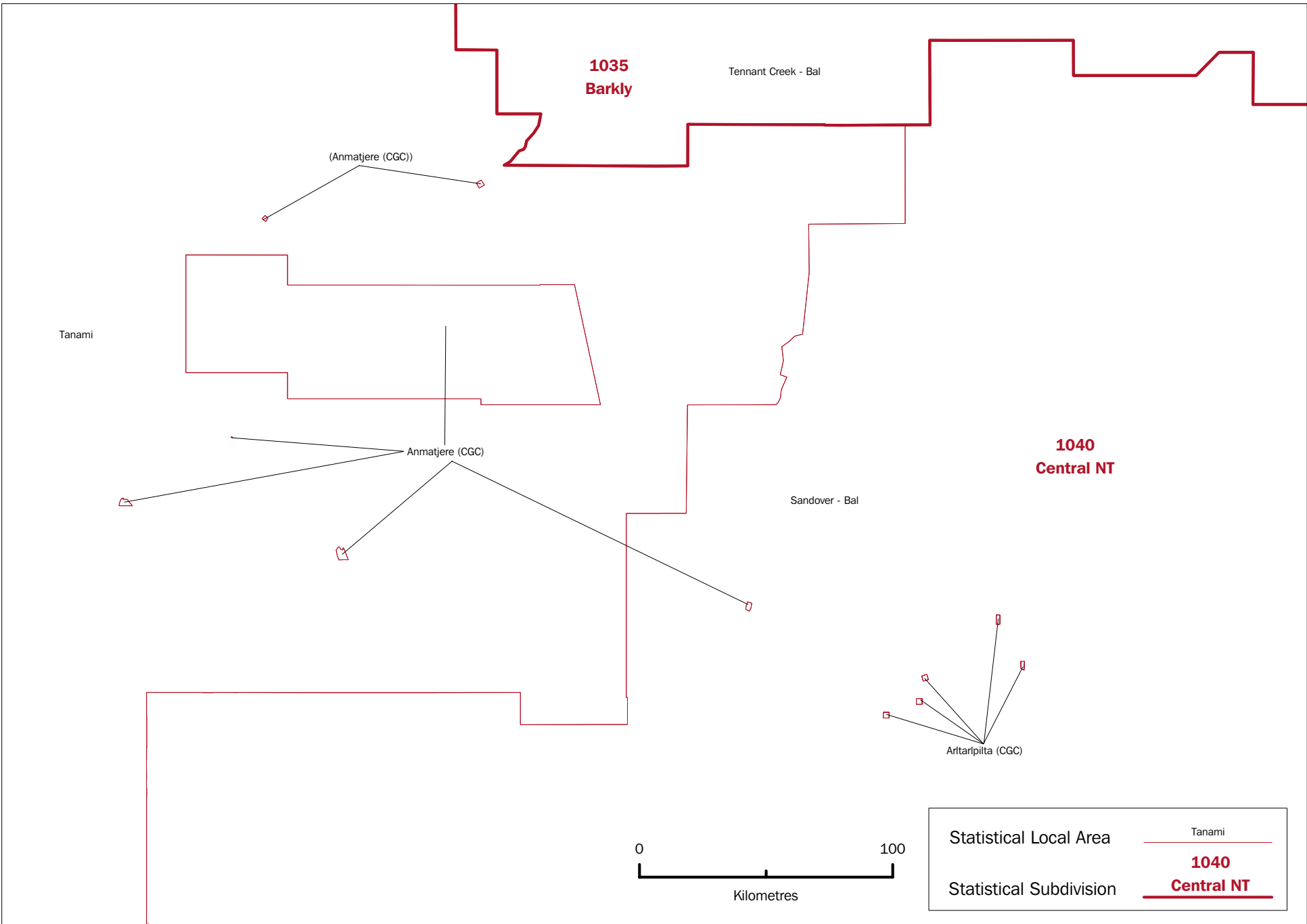
**Enlargement 2**





Statistical Local Area	<u>Elsey - Bal</u>
Statistical Subdivision	<b><u>1030</u></b> <b><u>Lower Top End NT</u></b>





**1035  
Barkly**

Tennant Creek - Bal

(Anmatjere (CGC))

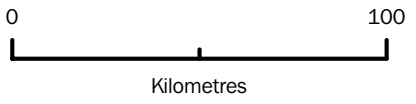
Tanami

Anmatjere (CGC)

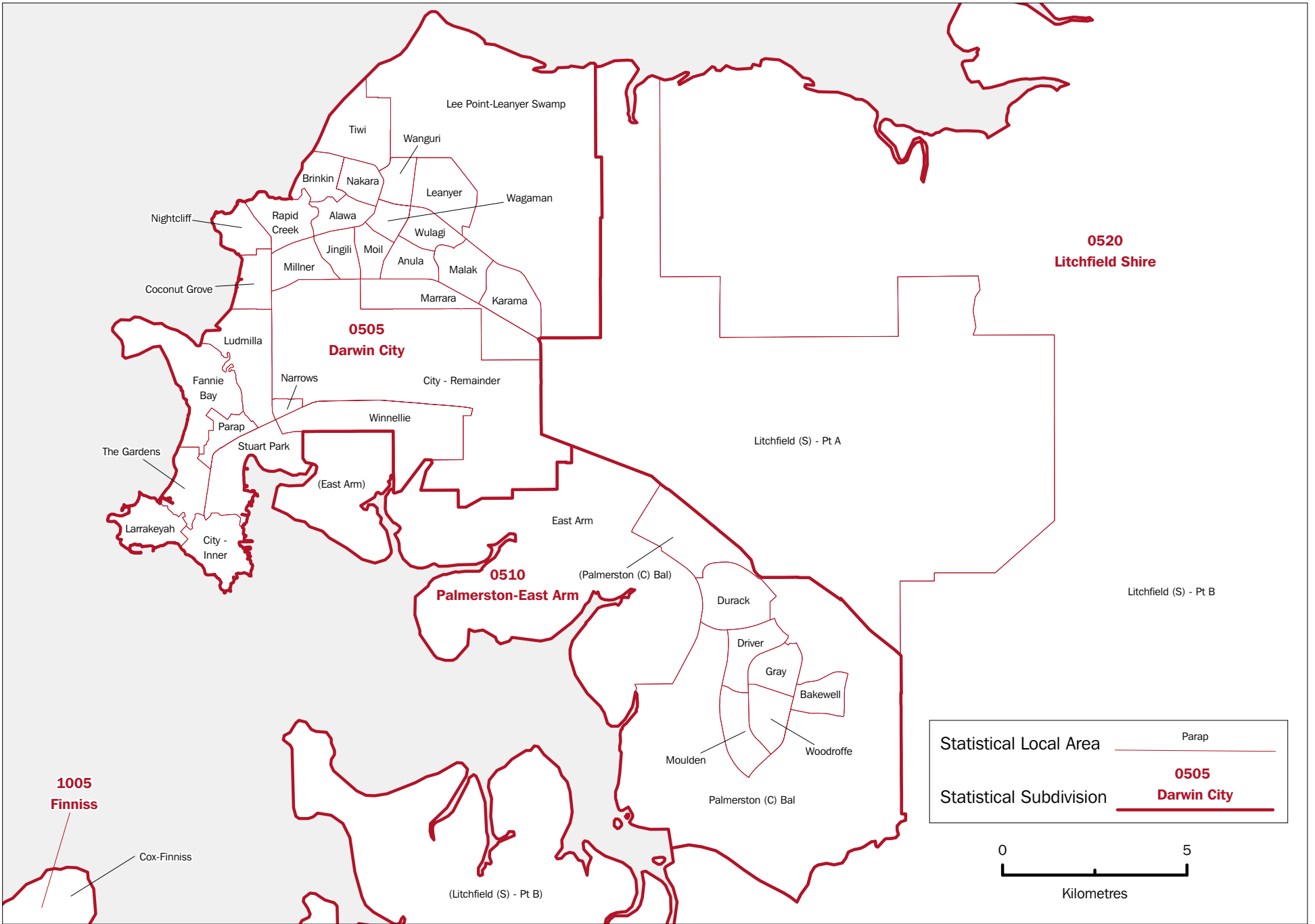
**1040  
Central NT**

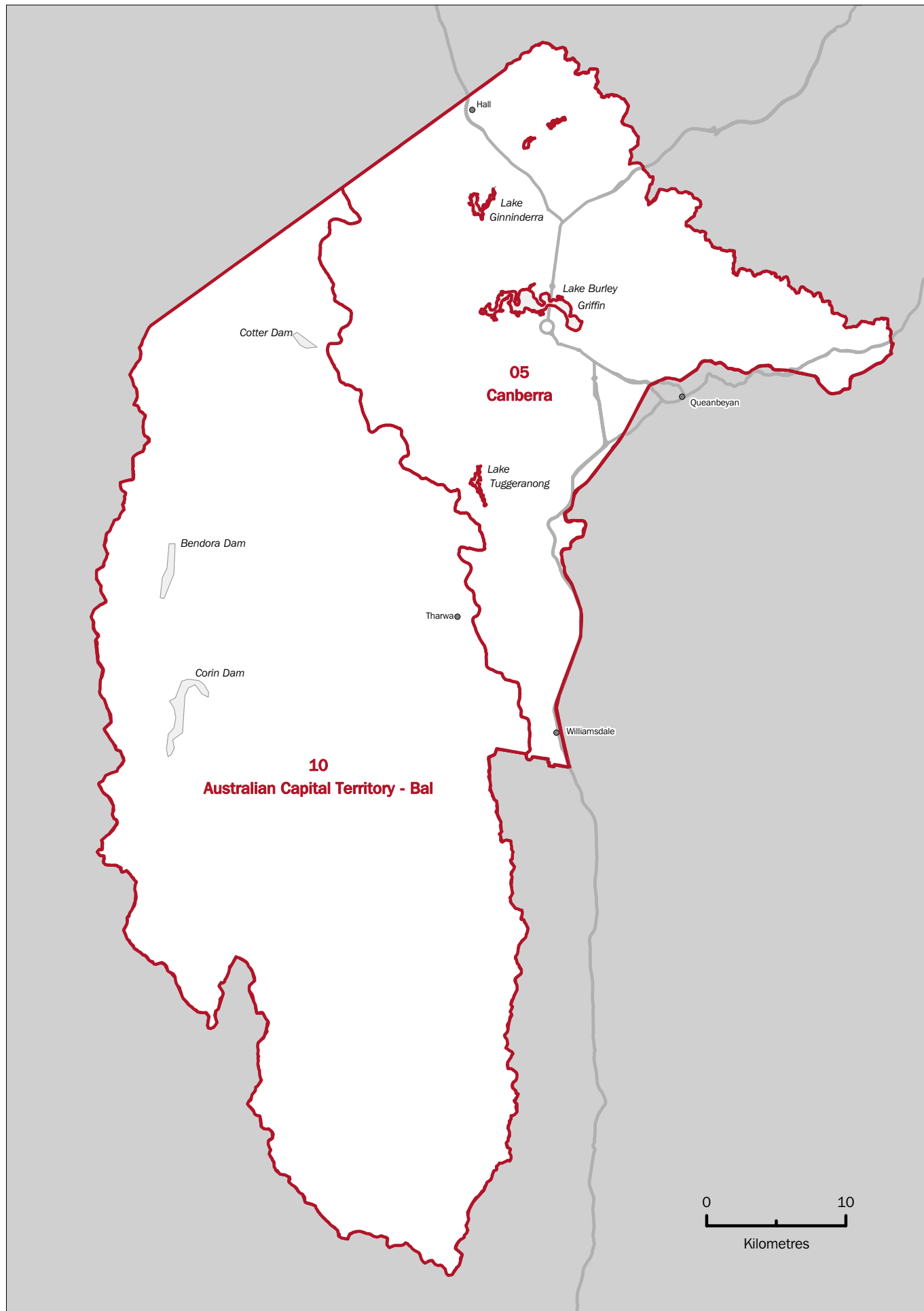
Sandover - Bal

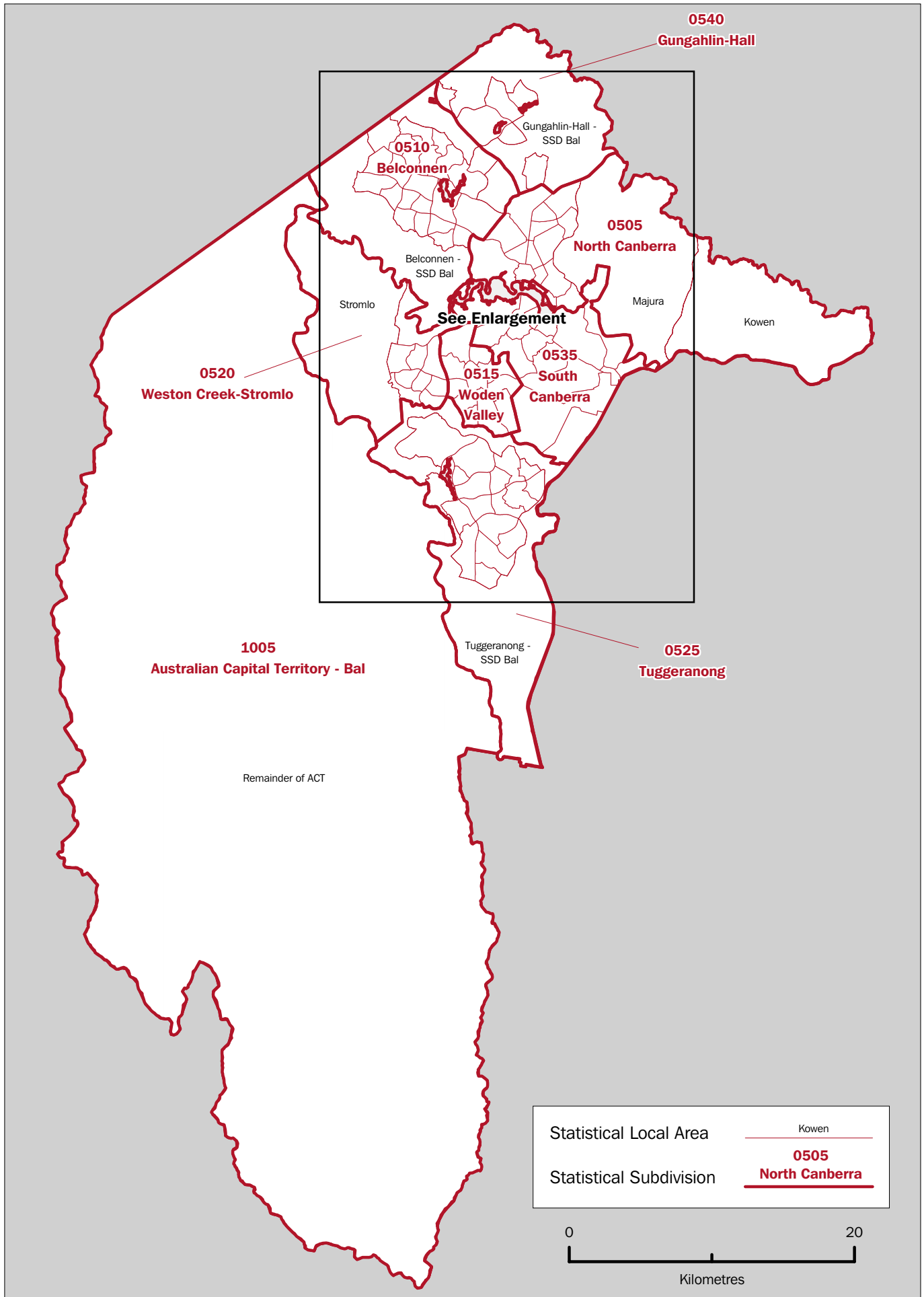
Artarpilta (CGC)



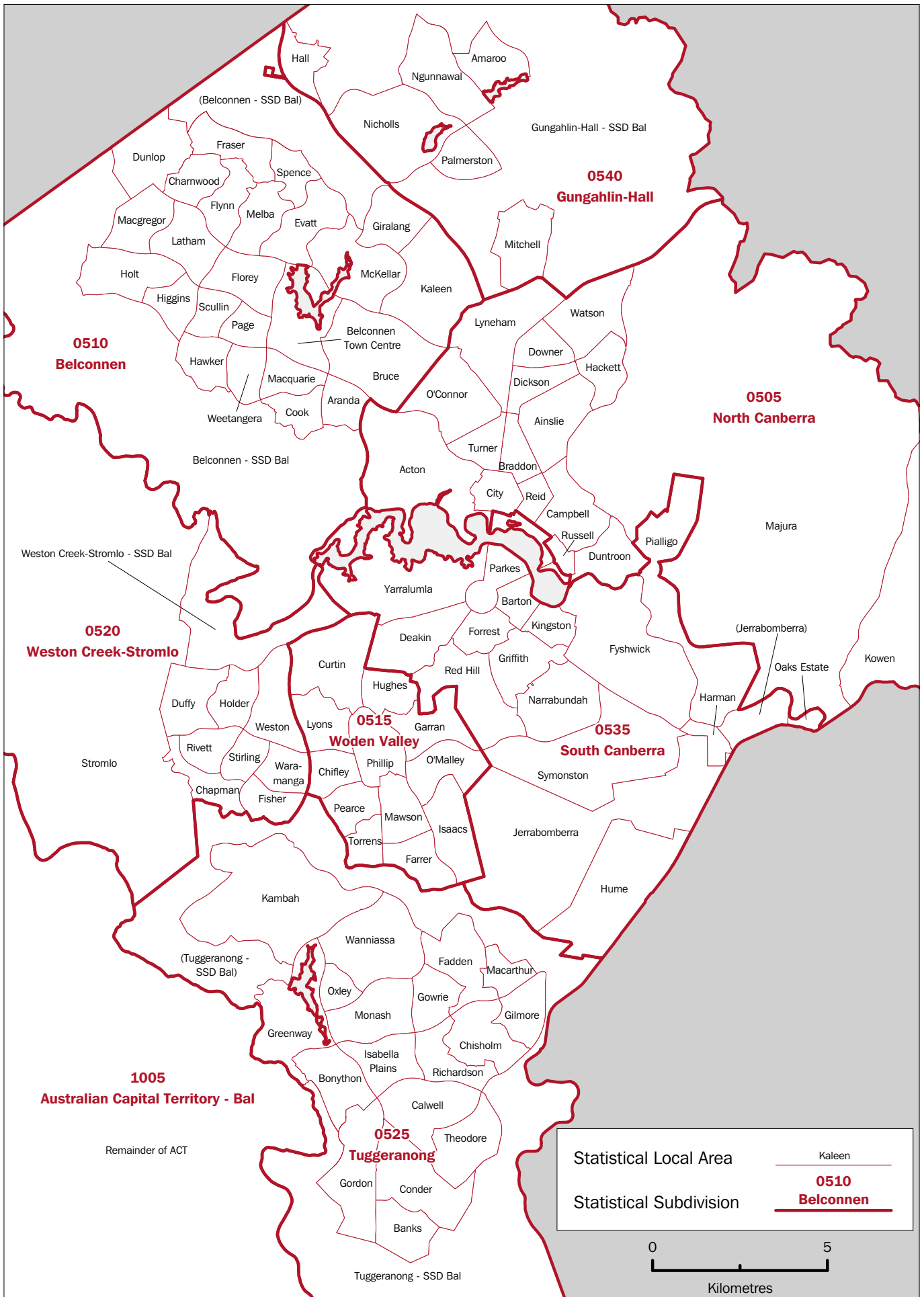
Statistical Local Area		Tanami
Statistical Subdivision		<b>1040 Central NT</b>



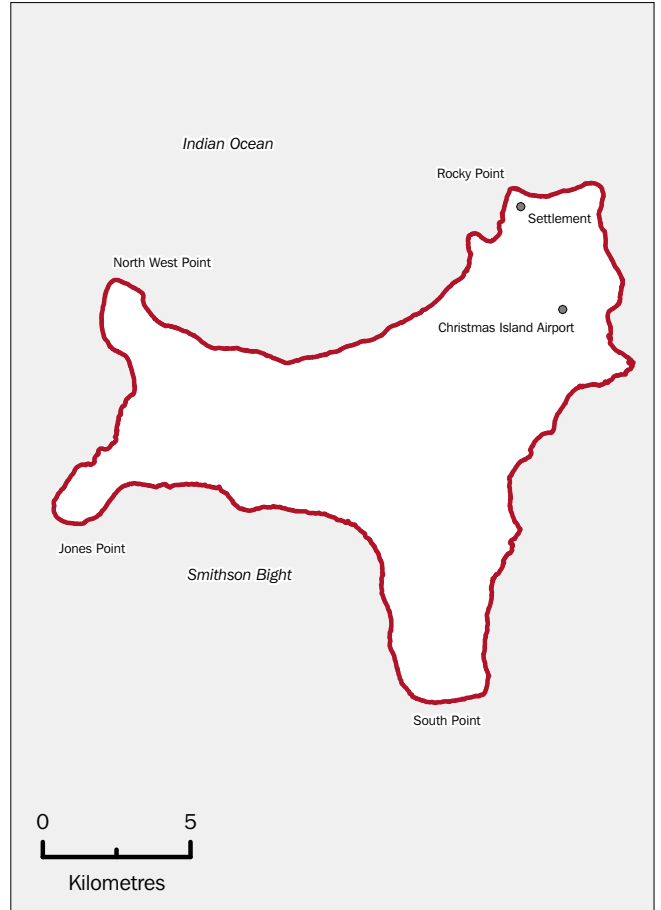
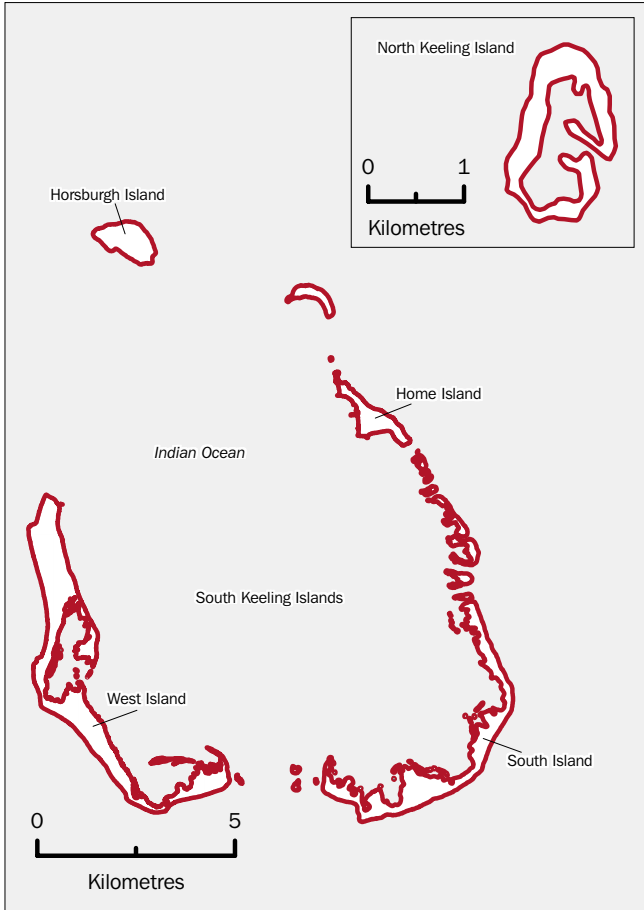




AUSTRALIAN CAPITAL TERRITORY, Statistical Subdivisions and Statistical Local Areas: Enlargement



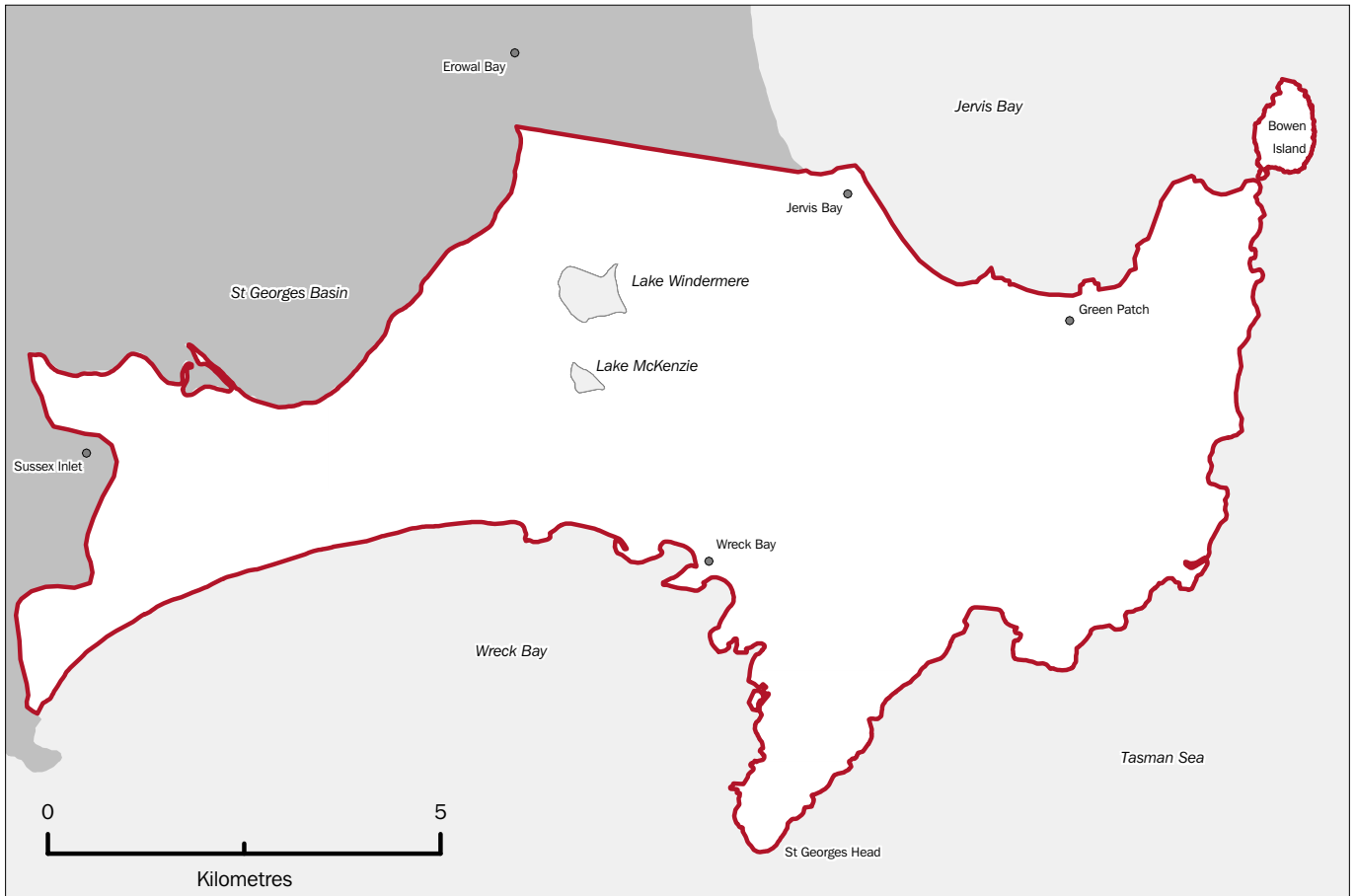
OTHER TERRITORIES, Statistical Local Areas



**Territory of Cocos (Keeling) Islands**

**Territory of Christmas Island**

**Jervis Bay Territory**



Note: These SLAs form the Statistical Subdivision 1005 Other Territories



## ABBREVIATIONS .....

A	Area
AC	Aboriginal council
ACT	Australian Capital Territory
Adel.	Adelaide
ARIA	Accessibility/Remoteness Index of Australia
ATSI	Aboriginal and Torres Strait Islander
B	Borough
Bal	Balance
BSD	Brisbane Statistical Division
C	City
C'maine	Castlemaine
C. Goldfields	Central Goldfields
CD	Collection District
CGC	Community Government Council
DC	District Council
excl.	excluding
E.	East
Gr.	Greater
incl.	including
I./Is	Island
IC	Island council
LGA	local government area
M'borough	Maryborough
M	Municipality
M. Downs	Murrumba Downs
MSR	major statistical region
Mt C'tha	Mount Coot-tha
N.	North/Northern
Norw. P'ham St Ptrs	Norwood, Payneham and St Peters
NSW	New South Wales
NT	Northern Territory
OT	Other Territories
P'sula	Peninsula
Port Pirie C, Dists	Port Pirie City and Districts
Pt	Part
Qld	Queensland
RA	Remoteness Area
RC	Rural City
RegC	Regional Council
Res.	Reservoir
S	Shire

---

<b>S'bank-D'lands</b>	Southbank-Docklands
<b>S'saye</b>	Strathfieldsaye
<b>S C'st</b>	Sunshine Coast
<b>S Dist</b>	statistical district
<b>S.</b>	South/Southern
<b>S/T</b>	state or territory
<b>SA</b>	South Australia
<b>SD</b>	statistical division
<b>SLA</b>	statistical local area
<b>SOS</b>	Section of State
<b>SR</b>	statistical region
<b>SRS</b>	statistical region sector
<b>SSD</b>	statistical subdivision
<b>T</b>	Town
<b>Tas.</b>	Tasmania
<b>UC/L</b>	Urban Centre/Locality
<b>Vic.</b>	Victoria
<b>W.</b>	West
<b>WA</b>	Western Australia
<b>Wtrs</b>	Waters

APPENDIX 1

**EFFECTIVE DATES OF ASGC EDITIONS** .....

ASGC EDITIONS

<i>Edition</i>	<i>Effective Date</i>
1	5 July 1984
2	29 July 1985
3	1 January 1986
4	1 July 1986
5	1 January 1988
6	1 July 1988
7	1 January 1989
8	1 July 1989
9	1 July 1990
2.1	1 January 1991
2.2	1 July 1992
2.3	1 July 1993
2.4	1 July 1994
2.5	1 July 1995
1996	1 July 1996
1998	1 July 1998
1999	1 July 1999
2000	1 July 2000
2001	1 July 2001
2002	1 July 2002
2003	1 July 2003
2004	1 July 2004
2005	1 July 2005

## APPENDIX 2

## CHANGES TO GEOGRAPHICAL AREAS 2001–2005

### INTRODUCTION

This Appendix contains details of all changes to Statistical Divisions, Statistical Subdivisions, Statistical Local Areas and Statistical Districts between ASGC Editions 2001 and 2005.

## NEW SOUTH WALES

## STATISTICAL DIVISION

<i>Name</i>	<i>Code</i>	<i>Nature of Change</i>	<i>Date of change to ASGC</i>
Hunter	10	Reduced by the transfer of part of Merriwa (A) to North Western	01–07–05
Mid-North Coast	25	Reduced by the transfer of part of Copmanhurst (A) to Richmond-Tweed Reduced by the transfer of part of Clarence Valley (A) - Maclean to Richmond-Tweed	01–07–03 01–07–05
Murray	55	Reduced by the transfer of part of Wentworth (A) to Vic. SD Mallee	01–07–03
Murrumbidgee	50	Enlarged to include part of Yarrawlumla (A) - Pt B from South Eastern Reduced by the transfer of part of Tumut Shire (A) to South Eastern	01–07–04 01–07–05
North Western	35	Enlarged to include part of Merriwa (A) from Hunter	01–07–05
Richmond-Tweed	20	Enlarged to include part of Copmanhurst (A) from Mid-North Coast Enlarged to include part of Clarence Valley (A) - Maclean from Mid-North Coast	01–07–03 01–07–05
South Eastern	45	Reduced by the transfer of part of Yarrawlumla (A) - Pt B to Murrumbidgee Enlarged to include part of Tumut Shire (A) from Murrumbidgee	01–07–04 01–07–05

## STATISTICAL SUBDIVISION

<i>Name</i>	<i>Code</i>	<i>Nature of Change</i>	<i>Date of change to ASGC</i>
Bathurst-Orange	4005	Enlarged to include part of Evans (A) - Pt B from Central Tablelands (excl. Bathurst-Orange)	01–07–02
Central Macquarie (excl. Dubbo)	3505	Enlarged to include part of Merriwa (A) from Hunter SD Bal	01–07–05
Central Murrumbidgee (excl. Wagga Wagga)	5010	Enlarged to include part of Yarrawlumla (A) - Pt B from Southern Tablelands (excl. Queanbeyan) Reduced by the transfer of part of Tumut Shire (A) to Southern Tablelands (excl. Queanbeyan)	01–07–04 01–07–05
Central Tablelands (excl. Bathurst-Orange)	4010	Reduced by the transfer of part of Evans (A) - Pt B to Bathurst-Orange Enlarged to include part of Cowra (A) from Lachlan	01–07–02 01–07–05
Clarence (excl. Coffs Harbour)	2505	Reduced by the transfer of part of Copmanhurst (A) to Richmond-Tweed SD Bal Reduced by the transfer of part of Clarence Valley (A) - Maclean to Richmond-Tweed SD Bal	01–07–03 01–07–05
Hunter SD Bal	1010	Reduced by the transfer of part of Merriwa (A) to Central Macquarie (excl. Dubbo)	01–07–05
Lachlan	4015	Reduced by the transfer of part of Cowra (A) to Central Tablelands (excl. Bathurst-Orange)	01–07–05
Murray-Darling	5520	Reduced by the transfer of part of Wentworth (A) to Vic. SSD West Mallee	01–07–03

Richmond-Tweed SD Bal	2010	Enlarged to include part of Copmanhurst (A) from Clarence (excl. Coffs Harbour)	01–07–03
		Enlarged to include part of Clarence Valley (A) - Maclean from Clarence (excl. Coffs Harbour)	01–07–05
Southern Tablelands (excl. Queanbeyan)	4510	Reduced by the transfer of part of Yarrawlumla (A) - Pt B to Central Murrumbidgee (excl. Wagga Wagga)	01–07–04
		Enlarged to include part of Tumut Shire (A) from Central Murrumbidgee (excl. Wagga Wagga)	01–07–05

#### STATISTICAL DISTRICT

<i>Name</i>	<i>Code</i>	<i>Nature of Change</i>	<i>Date of change to ASGC</i>
Bathurst-Orange	1012	Enlarged by the transfer of part of Evans (A) - Pt B to Bathurst (C)	01–07–02

#### STATISTICAL LOCAL AREA

<i>Name</i>	<i>Code</i>	<i>Nature of Change</i>	<i>Approx. change in net area (ha)</i>	<i>Date of change to ASGC</i>
Albury (C)	0050	Gained from Hume (A)	+20741	01–07–05
Barraba (A)	0400	Abolished. Area transferred to Gwydir (A) Bal and Tamworth Regional (A) - Pt B	-125903	01–07–05
			-180966	01–07–05
Bathurst (C)	0450	Gained from Evans (A) - Pt B	+58	01–07–02
		Abolished. Area transferred to Bathurst Regional (A) - Pt A	-24012	01–07–05
Bathurst Regional (A) - Pt A	0471	Created from Bathurst (C) and Evans (A) - Pt A	+24012	01–07–05
			+47491	01–07–05
Bathurst Regional (A) - Pt B North	0474	Created from part of Evans (A) - Pt B	+193766	01–07–05
Bathurst Regional (A) - Pt B South	0475	Created from part of Evans (A) - Pt B	+116694	01–07–05
Bingara (A)	0700	Renamed to Gwydir (A) - Bingara and SLA code changed to 3661	nil	01–07–05
Blayney (A) - Pt B	0852	Gained from Cowra (A)	+22	01–07–05
Canada Bay (A) - Concord	1521	Renamed from Concord (A) and SLA code changed from 1900	nil	01–07–02
Canada Bay (A) - Drummoyne	1524	Renamed from Drummoyne (A) and SLA code changed from 2500	nil	01–07–02
Clarence Valley (A) - Copmanhurst	1731	Created from a major part of Copmanhurst (A)	+258675	01–07–04
Clarence Valley (A) - Grafton	1732	Renamed from Grafton (C) and SLA code changed from 3200	nil	01–07–04
Clarence Valley (A) - Maclean	1733	Created from all of Maclean (A) and part of Richmond Valley (A) Bal	+104907	01–07–04
			+29893	01–07–04
		Lost to Richmond Valley (A) Bal	-16200	01–07–05
Clarence Valley (A) - Nymboida	1734	Renamed from Pristine Waters (A) - Nymboida and SLA code changed from 6421	nil	01–07–04
Clarence Valley (A) - Ulmarra	1735	Created from part of Pristine Waters (A) - Ulmarra	+152529	01–07–04
		Lost to Coffs Harbour (C) - Pt B	-5732	01–07–05

Coffs Harbour (C) - Pt B	1804	Gained from Pristine Waters (A) - Ulmarra	+15693	01-07-04
		Gained from Clarence Valley (A) - Ulmarra	+5732	01-07-05
Conargo (A)	1850	Gained from Windouran (A) and SLA code changed to 1860	+506300	01-07-02
Conargo (A)	1860	SLA code changed from 1850	nil	01-07-02
Concord (A)	1900	Renamed to Canada Bay (A) - Concord and SLA code changed to 1521	nil	01-07-02
Coolah (A)	1950	Gained from Mudgee (A)	negligible	01-07-02
		Abolished. Area transferred to Warrumbungle Shire (A)	-480384	01-07-05
Cooma-Monaro (A)	2050	Split into 2 SLAs. Cooma-Monaro (A) - Pt A and	-30268	01-07-04
		Cooma-Monaro (A) - Pt B	-492565	01-07-04
Cooma-Monaro (A) - Pt A	2051	Created from part of Yarrowlumla (A) - Pt A	+30268	01-07-04
Cooma-Monaro (A) - Pt B	2054	Created from all of Cooma-Monaro (A)	+492565	01-07-04
Coonabarabran (A)	2100	Abolished. Area transferred to Warrumbungle Shire (A)	-757581	01-07-05
Copmanhurst (A)	2250	Lost to Kyogle (A)	-16	01-07-03
		Split into 2 SLAs. Clarence Valley (A) - Copmanhurst and	-258675	01-07-04
		part included in Richmond Valley (A) Bal	-57927	01-07-04
Corowa (A)	2300	Renamed to Corowa Shire (A) - Pt B and SLA code changed to 2304	nil	01-07-05
Corowa Shire (A) - Pt A	2301	Created from part of Hume (A)	+15230	01-07-05
Corowa Shire (A) - Pt B	2304	Renamed from Corowa (A) and SLA code changed from 2300	nil	01-07-05
Cowra (A)	2350	Lost to Blayney (A) - Pt B	-22	01-07-05
Crookwell (A)	2400	Included in Upper Lachlan (A)	-361288	01-07-04
Culcairn (A)	2450	Abolished. Area transferred to Greater Hume Shire (A) - Pt B	-159800	01-07-05
Drummoyne (A)	2550	Renamed to Canada Bay (A) - Drummoyne and SLA code changed to 1524	nil	01-07-02
Eastern Capital City Regional (A) - Pt A	2721	Created from part of Yarrowlumla (A) - Pt A	+136182	01-07-04
		Renamed to Palerang (A) - Pt A and SLA code changed to 6181	nil	01-07-05
Eastern Capital City Regional (A) - Pt B	2724	Created from all of Tallanganda (A) and parts of	+332166	01-07-04
		Gunning (A) and	+12975	01-07-04
		Mulwaree (A)	+32076	01-07-04
		Renamed to Palerang (A) - Pt B and SLA code changed to 6184	nil	01-07-05
Evans (A) - Pt A	2801	Abolished. Area transferred to Bathurst Regional (A) - Pt A	-47491	01-07-05
Evans (A) - Pt B	2802	Lost to Bathurst (C)	-58	01-07-02
		Abolished. Area transferred to Bathurst Regional (A) - Pt B	-193766	01-07-05
		North,		
		Bathurst Regional (A) - Pt B South	-116694	01-07-05
		Lithgow (C) and	-1206	01-07-05
		Oberon (A)	-71833	01-07-05
Glen Innes (A)	3000	Renamed to Glen Innes Severn (A) - Glen Innes and SLA code changed to 3012	nil	01-07-05

Glen Innes Severn (A) - Glen Innes	3012	Renamed from Glen Innes (A) and SLA code change from 3000	nil	01-07-05
Glen Innes Severn (A) - Severn	3015	Renamed from Severn (A) and SLA code change from 6850	nil	01-07-05
Gosford (C)	3100	Lost to Wyong (A)	negligible	01-07-02
Goulburn (C)	3150	Gained from Mulwaree (A)	+90	01-07-02
		Renamed to Greater Argyle (A) - Goulburn and SLA code changed to 3311	nil	01-07-04
Goulburn Mulwaree(A) - Goulburn	3311	Renamed from Greater Argyle (A) - Goulburn	nil	01-07-05
Goulburn Mulwaree(A) Bal	3314	Renamed from Greater Argyle (A) Bal	nil	01-07-05
Grafton (C)	3200	Renamed to Clarence Valley (A) - Grafton and SLA code changed to 1732	nil	01-07-04
Greater Argyle (A) - Goulburn	3311	Renamed from Goulburn (C) and SLA code changed from 3150	nil	01-07-04
		Renamed to Goulburn Mulwaree(A) - Goulburn	nil	01-07-05
Greater Argyle (A) Bal	3314	Created from part of Mulwaree (A)	+316452	01-07-04
		Renamed to Goulburn Mulwaree(A) Bal	nil	01-07-05
Greater Hume Shire (A) - Pt A	3371	Created from part of Hume (A)	+156470	01-07-05
Greater Hume Shire (A) - Pt B	3374	Created from Culcairn (A) and part of Holbrook (A)	+159800 +258315	01-07-05 01-07-05
Greater Lithgow (C)	3300	Renamed to Lithgow (C) and SLA code changed to 4870	nil	01-07-02
Greater Queanbeyan (C)	3330	Created from all of Queanbeyan (C) and part of Yarrowlumlal (A) - Pt A and SLA code changed from 6450	+5220 +12015	01-07-04 01-07-04
		Renamed to Queanbeyan (C) and SLA code changed to 6470	nil	01-07-05
Gunnedah (A)	3550	Lost to Liverpool Plains (A) - Pt A	-2729	01-07-05
Gunning (A)	3600	Split into 3 SLAs. Parts included in Eastern Capital City Regional (A) - Pt B, Upper Lachlan (A) and Yass Valley (A) - Pt B	-12975 -176775 -31248	01-07-04 01-07-04 01-07-04
Guyra (A)	3650	Lost to Inverell (A) - Pt B	-1294	01-07-02
Gwydir (A) - Bingara	3661	Renamed from Bingara (A) and SLA code changed from 0700	nil	01-07-05
Gwydir (A) - Yallaroi	3662	Renamed from Yallaroi (A) and SLA code changed from 8600	nil	01-07-05
Gwydir (A) Bal	3663	Created from part of Barraba (A)	+125903	01-07-05
Holbrook (A)	3900	Abolished. Area transferred to Greater Hume Shire (A) - Pt B and Tumbarumba (A)	-258315 -1870	01-07-05 01-07-05
Hume (A)	4050	Abolished. Area transferred to Albury (C), Corowa Shire (A) - Pt A and Greater Hume Shire (A) - Pt A	-20741 -15230 -156470	01-07-05 01-07-05 01-07-05
Inverell (A) - Pt B	4202	Gained from Guyra (A)	+1294	01-07-02
Kyogle (A)	4550	Gained from Copmanhurst (A)	+16	01-07-03
Leichhardt (A)	4800	Lost to Sydney (C) - Remainder	-225	01-07-03



Lithgow (C)	4870	Renamed from Greater Lithgow (C) and SLA code changed from 3300	nil	01-07-02
		Gained from part of Evans (A) - Pt B and Rylstone (A)	+1206 +103723	01-07-05 01-07-05
Liverpool Plains (A) - Pt A	4921	Created from part of Gunnedah (A) and Parry (A) - Pt B and all of Quirindi (A)	+2729 +48033 +303500	01-07-05 01-07-05 01-07-05
Liverpool Plains (A) - Pt B	4924	Created from Murrurundi (A)	+154346	01-07-05
Maclean (A)	5000	Renamed to Clarence Valley (A) - Maclean and SLA code changed to 1733	nil	01-07-04
Manilla (A)	5100	Abolished. Area transferred to Tamworth Regional (A) - Pt B	-219331	01-07-05
Merriwa (A)	5250	Abolished. Lost to Mid-Western Regional (A) - Pt A and Upper Hunter Shire (A)	-40800 -309238	01-07-05 01-07-05
Mid-Western Regional (A) - Pt A	5271	Created from part of Merriwa (A) and all of Mudgee (A)	+40800 +554027	01-07-05 01-07-05
Mid-Western Regional (A) - Pt B	5274	Created from Rylstone (A)	+278892	01-07-05
Mudgee (A)	5400	Lost to Coolah (A) Abolished. Area transferred to Mid-Western Regional (A) - Pt A	negligible -554027	01-07-02 01-07-05
Mulwaree (A)	5450	Lost to Goulburn (C) Split into 3 SLAs. Parts included in Eastern Capital City Regional (A) - Pt B Greater Argyle (A) Bal and Upper Lachlan (A)	-90 -32076 -316452 -172123	01-07-02 01-07-04 01-07-04 01-07-04
Murrurundi (A)	5600	Abolished. Area transferred to Liverpool Plains (A) - Pt B and Upper Hunter Shire (A)	-154346 -93714	01-07-05 01-07-05
Nundle (A)	6000	Abolished. Area transferred to Tamworth Regional (A) - Pt B	-160113	01-07-05
Oberon (A)	6100	Gained from Evans (A) - Pt B	+71833	01-07-05
Palerang (A) - Pt A	6181	Renamed from Eastern Capital City Regional (A) - Pt A and SLA code changed from 2721	nil	01-07-05
Palerang (A) - Pt B	6184	Renamed from Eastern Capital City Regional (A) - Pt B and SLA code changed from 2724	nil	01-07-05
Parry (A) - Pt A	6301	Abolished. Area transferred to Tamworth Regional (A) - Pt A	-30084	01-07-05
Parry (A) - Pt B	6304	Abolished. Area transferred to Liverpool Plains (A) - Pt A and to Tamworth Regional (A) - Pt B	-48033 -362266	01-07-05 01-07-05
Pristine Waters (A) - Nymboida	6421	Renamed to Clarence Valley (A) - Nymboida and SLA code changed to 1734	nil	01-07-04
Pristine Waters (A) - Ulmarra	6424	Split into 2 SLAs. Clarence Valley (A) - Ulmarra and part included in Coffs Harbour (C) - Pt B	-156529 -15693	01-07-04 01-07-04
Queanbeyan (C)	6450	Renamed to Greater Queanbeyan (C) and SLA code changed to 3330. Gained from Yarrawlumla (A) - Pt B	nil +12016	01-07-04 01-07-04
Queanbeyan (C)	6470	Renamed from Greater Queanbeyan (C) and SLA code changed from 3330	nil	01-07-05

Quirindi (A)	6500	Abolished. Area transferred to Liverpool Plains (A) - Pt A	-303500	01-07-05
Richmond Valley (A) Bal	6612	Lost to Clarence Valley (A) - Maclean	-29893	01-07-04
		Gained from Clarence Valley (A) - Maclean	+16200	01-07-05
Rylstone (A)	6750	Abolished. Part of area transferred to Lithgow (C) and part to Mid-Western Regional (A) - Pt B	-103723	01-07-05
			-278892	01-07-05
Scone (A)	6800	Abolished. Area transferred to Upper Hunter Shire (A)	-404112	01-07-05
Severn (A)	6850	Gained from Tenterfield (A)	negligible	01-07-03
		Lost to Tenterfield (A)	negligible	01-07-03
		Renamed to Glen Innes Severn (A) - Severn and SLA code changed to 3015	nil	01-07-05
		Lost to Tenterfield (A)	-15525	01-07-05
South Sydney (C)	7070	Lost to Sydney (C) - Remainder	-351	01-07-03
		Renamed to Sydney (C) - South and SLA code changed to 7205	nil	01-07-04
Sydney (C) - Inner	7201	Lost to Sydney (C) - Remainder	-39	01-07-03
Sydney (C) - Central	7203	Renamed from Sydney (C) - Remainder and SLA code changed from 7202	nil	01-07-04
Sydney (C) - South	7205	Renamed from South Sydney (C) and SLA code changed from 7070	nil	01-07-04
Sydney (C) - Remainder	7202	Gained from Leichhardt (A)	+225	01-07-03
		Gained from Sydney (C) - Inner	+39	01-07-03
		Gained from South Sydney (C)	+351	01-07-03
		Renamed to Sydney (C) - Central and SLA code changed to 7203	nil	01-07-04
Tallanganda (A)	7250	Included in Eastern Capital City Regional (A) - Pt B	-332166	01-07-04
Tamworth (C)	7300	Abolished. Area transferred to Tamworth Regional (A) - Pt A	-18562	01-07-05
Tamworth Regional (A) - Pt A	7311	Created from Parry (A) - Pt A and Tamworth (C)	+30084	01-07-05
			+18562	01-07-05
Tamworth Regional (A) - Pt B	7314	Created from part of Barraba (A), all of Manilla (A) and Nundle (A) and part of Parry (A) - Pt B	+180966	01-07-05
			+219331	01-07-05
			+160113	01-07-05
			+362266	01-07-05
Tenterfield (A)	7400	Lost to Severn (A)	negligible	01-07-03
		Gained from Severn (A)	+15525	01-07-05
Tumbarumba (A)	7450	Gained from Holbrook (A)	+1870	01-07-05
Tumut (A)	7500	Gained from Yarrawlumla (A) - Pt B	+82562	01-07-04
		Renamed to Tumut Shire (A)	nil	01-07-05
Tumut Shire (A)	7500	Renamed from Tumut (A)	nil	01-07-05
		Lost to Yass Valley (A) - Pt B	-2649	01-07-05
Upper Hunter Shire (A)	7620	Created from part of Merriwa (A) and Murrurundi (A) and all of Scone (A)	+309238	01-07-05
			+93714	01-07-05
			+404112	01-07-05

Upper Lachlan (A)	7640	Created from all of Crookwell (A) and parts of	+361288	01-07-04
		Gunning (A),	+176775	01-07-04
		Mulwaree (A) and	+172123	01-07-04
		Yass (A).	+32288	01-07-04
		Lost to Yass Valley (A) - Pt B	-32284	01-07-05
Warrumbungle Shire (A)	8020	Created from Coolah (A) and	+480384	01-07-05
		Coonabarabran (A)	+757581	01-07-05
Waverley (A)	8050	Gained from Woollahra (A)	+15	01-07-03
Wentworth (A)	8200	Lost to Vic. SLA Mildura (RC) - Pt B	-442	01-07-03
Windouran (A)	8300	Abolished. Area transferred to Conargo (A)	-506300	01-07-02
Woollahra (A)	8500	Lost to Waverley (A)	-15	01-07-03
Wyong (A)	8550	Gained from Gosford (C)	negligible	01-07-02
Yallaroi (A)	8600	Renamed to Gwydir (A) - Yallaroi and SLA code changed to 3662	nil	01-07-05
Yarrowlumlula (A) - Pt A	8651	Abolished. Parts included in		
		Greater Queanbeyan (C),	-12016	01-07-04
		Eastern Capital City Regional (A) - Pt A,	-136182	01-07-04
		Cooma-Monaro (A) - Pt A and	-36268	01-07-04
Yass Valley (A) - Pt A	-14522	01-07-04		
Yarrowlumlula (A) - Pt B	8652	Abolished. Parts included in Tumut (A) and	-82652	01-07-04
		Yass Valley (A) - Pt B	-21658	01-07-04
Yass (A)	8700	Abolished. Parts included in Yass Valley (A) - Pt B,	-297458	01-07-04
		Upper Lachlan (A) and	-32288	01-07-04
		Yass Valley (A) - Pt A	-70	01-07-04
Yass Valley (A) - Pt A	8711	Created from parts of Yarrowlumlula (A) - Pt A and	+14522	01-07-04
		Yass (A)	+70	01-07-04
Yass Valley (A) - Pt B	8714	Created from parts of Yass (A),	+297458	01-07-04
		Gunning (A) and	+31248	01-07-04
		Yarrowlumlula (A) - Pt B	+21658	01-07-04
		Gained from Tumut Shire (A) and	+2649	01-07-05
		Upper Lachlan (A)	+32284	01-07-05

## VICTORIA

## STATISTICAL DIVISION

<i>Name</i>	<i>Code</i>	<i>Nature of Change</i>	<i>Date of change to ASGC</i>
Gippsland	55	Reduced by the transfer of part of Lake Mountain Alpine Resort to Goulburn	01–07–03
Goulburn	40	Enlarged to include part of Lake Mountain Alpine Resort from Gippsland Enlarged to include part of Nillumbik (S) Bal from Melbourne	01–07–03 01–07–04
Mallee	30	Enlarged to include part of Wentworth (A) from NSW SD Murray	01–07–03
Melbourne	05	Reduced by the transfer of part of Nillumbik (S) Bal to Goulburn	01–07–04

## STATISTICAL SUBDIVISION

<i>Name</i>	<i>Code</i>	<i>Nature of Change</i>	<i>Date of change to ASGC</i>
East Barwon	1010	Reduced by the transfer of part of Surf Coast (S) - West to West Barwon	01–07–05
Latrobe Valley	5505	Enlarged to include part of Baw Baw (S) - Pt B East from West Gippsland	01–07–04
Northern Outer Melbourne	0540	Reduced by the transfer of part of Nillumbik (S) Bal to South West Goulburn	01–07–04
South Eastern Outer Melbourne	0580	Enlarged to include part of Yarra Ranges (S) - South West from Yarra Ranges Shire Part A	01–07–04
South West Goulburn	4020	Enlarged to include part of Lake Mountain Resort from West Gippsland Enlarged to include part of Nillumbik (S) Bal from Northern Outer Melbourne	01–07–03 01–07–04
West Barwon	1015	Enlarged to include part of Surf Coast (S) - West from East Barwon	01–07–05
West Gippsland	5510	Reduced by the transfer of part of Lake Mountain Alpine Resort to South West Goulburn Reduced by the transfer of part of Baw Baw (S) - Pt B East to Latrobe Valley	01–07–03 01–07–04
West Mallee	3010	Enlarged to include part of Wentworth (A) from NSW SSD Murray-Darling	01–07–03
Yarra Ranges Shire Part A	0560	Reduced by the transfer of part of Yarra Ranges (S) - South-West to South Eastern Outer Melbourne	01–07–04

## STATISTICAL DISTRICT

<i>Name</i>	<i>Code</i>	<i>Nature of Change</i>	<i>Date of change to ASGC</i>
Latrobe Valley	2039	Enlarged to include part of Baw Baw (S) - Pt B East	01–07–04

STATISTICAL LOCAL AREA

<i>Name</i>	<i>Code</i>	<i>Nature of Change</i>	<i>Approx. change in net area (ha)</i>	<i>Date of change to ASGC</i>
Alpine (S) - East	0111	Lost to Mount Hotham Alpine Resort	-2921	01-07-03
		Lost to Falls Creek Alpine Resort	-1546	01-07-03
Banyule (C) - North	0662	Gained from Darebin (C) - Preston	+1	01-07-05
Baw Baw (S) - Pt A	0831	Gained from Baw Baw (S) - Pt B East	+697	01-07-04
Baw Baw (S) - Pt B East	0834	Lost to Mount Baw Baw Alpine Resort	-430	01-07-03
		Lost to Baw Baw (S) - Pt A	-697	01-07-04
Benalla (RC) - Benalla	1011	Created from all of Delatite (S) - Benalla	nil	01-07-03
		Gained from Benalla (RC) Bal	+735	01-07-04
Benalla (RC) Bal	1014	Created from part of Delatite (S) - North and a small part of Delatite (S) - South	+233600	01-07-03
		Lost to Benalla (RC) - Benalla	-735	01-07-04
Campaspe (S) - Echuca	1371	Gained from Campaspe (S) - Kyabram and Campaspe (S) - Rochester	+742	01-07-05
			+568	01-07-05
Campaspe (S) - Kyabram	1374	Lost to Campaspe (S) - Echuca	-742	01-07-05
Campaspe (S) - Rochester	1375	Lost to Campaspe (S) - Echuca	-568	01-07-05
Cardinia (S) - North	1452	Gained from Yarra Ranges (S) - South-West	+6	01-07-04
Colac-Otway (S) - Colac	1751	Gained from Colac-Otway (S) - North	+631	01-07-05
Colac-Otway (S) - North	1754	Lost to Colac-Otway (S) - Colac	-631	01-07-05
		Gained from Surf Coast (S) - West	+67	01-07-05
Darebin (C) - Preston	1892	Lost to Banyule (C) - North	-1	01-07-05
Delatite (S) - Benalla	1951	Abolished. Area included in Benalla (RC) - Benalla	nil	01-07-03
Delatite (S) - North	1954	Abolished. Major part included in Benalla (RC) Bal; remainder included in Mansfield (S)	-233700	01-07-03
Delatite (S) - South	1955	Abolished. Major part included in Mansfield (S); remainder included in Benalla (RC) Bal	-389200	01-07-03
E. Gippsland (S) - Orbost	2113	Lost to E. Gippsland (S) Bal	-31	01-07-04
E. Gippsland (S) Bal	2117	Gained from E. Gippsland (S) - Orbost	+31	01-07-04
Falls Creek Alpine Resort	8109	Created from part of Alpine (S) - East	+1546	01-07-03
Knox (C) - North	3671	Abolished. Area included in Knox (C) - North-East and Knox (C) - North-West	-4042	01-07-05
			-3122	01-07-05
Knox (C) - North-East	3672	Created from Knox (C) - North	+4042	01-07-05
Knox (C) - North-West	3673	Created from Knox (C) - North	+3122	01-07-05
Lake Mountain Alpine Resort	8149	Created from part of Murrindindi (S) - East and a small part of Yarra Ranges (S) - Pt B	+397	01-07-03
Latrobe (C) - Morwell	3814	Gained from Latrobe (C) Bal	+44	01-07-05
Latrobe (C) Bal	3818	Lost to Latrobe (C) - Morwell	-44	01-07-05

Mansfield (S)	4250	Created from part of Delatite (S) - South and a small part of Delatite (S) - North	+384300	01–07–03
		Lost to Mount Stirling Alpine Resort	–2682	01–07–03
		Lost to Mount Buller Alpine Resort	–2257	01–07–03
Mildura (RC) - Pt B	4782	Gained from NSW SLA Wentworth (A)	+442	01–07–03
Mount Baw Baw Alpine Resort	8209	Created from part of Baw Baw (S) - Pt B East	+430	01–07–03
Mount Buller Alpine Resort	8249	Created from part of Mansfield (S)	+2257	01–07–03
Mount Hotham Alpine Resort	8309	Created from part of Alpine (S) - East	+2921	01–07–03
Mount Stirling Alpine Resort	8349	Created from part of Mansfield (S)	+2682	01–07–03
Murrindindi (S) - East	5621	Lost to Lake Mountain Alpine Resort	–384	01–07–03
Murrindindi (S) - West	5622	Gained from Nillumbik (S) Bal	+3	01–07–04
Nillumbik (S) Bal	5718	Lost to Murrindindi (S) - West	–3	01–07–04
Port Phillip (C) - St Kilda	5901	Lost to Port Phillip (C) - West	–20	01–07–04
Port Phillip (C) - West	5902	Gained from Port Phillip (C) - St Kilda	+20	01–07–04
Surf Coast (S) - West	6495	Lost to Colac-Otway (S) - North	–67	01–07–05
Swan Hill (RC) - Central	6611	Lost to Swan Hill (RC) Bal	–208	01–07–05
Swan Hill (RC) Bal	6616	Gained from Swan Hill (RC) - Central	+208	01–07–05
Wangaratta (RC) - Central	6701	Lost to Wangaratta (RC) - North	–2	01–07–05
Wangaratta (RC) - North	6704	Gained from Wangaratta (RC) - Central	+2	01–07–05
Whittlesea (C) - North	7071	Lost to Whittlesea (C) - South-West	–42	01–07–05
Whittlesea (C) - South	7074	Abolished. Area included in Whittlesea (C) - South-East and Whittlesea (C) - South-West	–2035 –3543	01–07–05 01–07–05
Whittlesea (C) - South-East	7075	Created from Whittlesea (C) - South	+2035	01–07–05
Whittlesea (C) - South-West	7076	Created from Whittlesea (C) - South Gained from Whittlesea (C) - North	+3543 +42	01–07–05 01–07–05
Yarra Ranges (S) - Central	7451	Lost to Yarra Ranges (S) - North	–1550	01–07–05
Yarra Ranges (S) - Dandenongs	7452	Created from Yarra Ranges (S) - South-West	+14747	01–07–05
Yarra Ranges (S) - Lilydale	7453	Created from Yarra Ranges (S) - South-West	+10278	01–07–05
Yarra Ranges (S) - North	7454	Gained from Yarra Ranges (S) - Central	+1550	01–07–05
Yarra Ranges (S) - Pt B	7458	Lost to Lake Mountain Alpine Resort	–13	01–07–03
Yarra Ranges (S) - Seville	7456	Created from Yarra Ranges (S) - South-West	+27357	01–07–05
Yarra Ranges (S) - South-West	7455	Lost to Cardinia (S) - North Abolished. Area included in Yarra Ranges (S) - Dandenongs, Yarra Ranges (S) - Lilydale and Yarra Ranges (S) - Seville	–6 –14747 –10278 –27357	01–07–04 01–07–05 01–07–05 01–07–05

## QUEENSLAND

## STATISTICAL DIVISION

<i>Name</i>	<i>Code</i>	<i>Nature of Change</i>	<i>Date of change to ASGC</i>
Darling Downs	20	Enlarged to include part of Gatton (S) from Moreton Reduced by the transfer of part of Crows Nest (S) - Pt B to Moreton	01–07–02 01–07–05
Far North	50	Enlarged to include Pormpuraaw (AC) and Kowanyama (AC) from North West Enlarged slightly due to improvements in base mapping	01–07–02 01–07–02
Moreton	10	Reduced by the transfer of part of Gatton (S) to Darling Downs Enlarged to include part of Crows Nest (S) - Pt B from Darling Downs	01–07–02 01–07–05
North West	55	Reduced by the transfer of Pormpuraaw (AC) and Kowanyama (AC) to Far North	01–07–02

## STATISTICAL SUBDIVISION

<i>Name</i>	<i>Code</i>	<i>Nature of Change</i>	<i>Date of change to ASGC</i>
Brisbane City	0505	Reduced by the transfer of part of Burbank to Logan City	01–07–02
Cairns City Part A	5005	Reduced by the transfer of part of Cairns (C) - Trinity to Far North SD Bal	01–07–02
Darling Downs SD Bal	2005	Enlarged to include parts of Gatton (S) from Moreton SD Bal Reduced by the transfer of part of Crow's Nest (S) - Pt B to Moreton SD Bal	01–07–02 01–07–05
Far North SD Bal	5010	Enlarged to include Pormpuraaw (AC) and Kowanyama (AC) from North West Enlarged to include part of Cairns (C) - Trinity from Cairns City Part A Enlarged slightly due to improvements in base mapping	01–07–02 01–07–02 01–07–02
Fitzroy SD Bal	3015	Reduced by the transfer of Fitzroy (S) - Pt A and Livingstone (S) - Pt A to Rockhampton	01–07–03
Hervey Bay City Part A	1507	Enlarged to include part of Hervey Bay (C) - Pt B from Wide Bay - Burnett SD Bal	01–07–05
Logan City	0530	Enlarged to include part of Burbank from Brisbane City	01–07–02
Moreton SD Bal	1020	Reduced by the transfer of parts of Gatton (S) to Darling Downs SD Bal Enlarged to include part of Crow's Nest (S) - Pt B from Darling Downs SD Bal	01–07–02 01–07–05
North West	5505	Reduced by the transfer of Pormpuraaw (AC) and Kowanyama (AC) to Far North SD Bal	01–07–02
Rockhampton	3005	Enlarged to include Livingstone (S) - Pt A and Fitzroy (S) - Pt A from Fitzroy SD Bal	01–07–03
Wide Bay-Burnett SD Bal	1510	Reduced by the transfer of Hervey Bay (C) - Pt B to Hervey Bay City Part A	01–07–05

## STATISTICAL DISTRICT

<i>Name</i>	<i>Code</i>	<i>Nature of Change</i>	<i>Date of change to ASGC</i>
Cairns	3061	Reduced by the transfer of part of Cairns (C) - Trinity to Yarrabah (AC)	01–07–02
Hervey Bay	3046	Enlarged to include part of Hervey Bay (C) - Pt B to Hervey Bay (C) - Pt A	01–07–05
Rockhampton	3048	Enlarged to include Livingstone (S) - Pt A and Fitzroy (S) - Pt A	01–07–03

## STATISTICAL LOCAL AREA

<i>Name</i>	<i>Code</i>	<i>Nature of Change</i>	<i>Approx. change in net area (ha)</i>	<i>Date of change to ASGC</i>
Badu (IC)	0270	Created from part of Torres (S)	+10200	01–07–02
Bamaga (IC)	0330	Created from part of Torres (S)	+6829	01–07–02
Boigu (IC)	0770	Created from part of Torres (S)	+7168	01–07–02
Boonah (S)	0800	Gained from Ipswich (C) - South-West Lost to Ipswich (C) - South-West	+94 –50	01–07–03 01–07–03
Booringa (S)	0850	Gained from Warroo (S)	+150	01–07–04
Brookfield (incl. Brisbane Forest Park)	1084	Created from all of Upper Brookfield and Brookfield (incl. Mt C'tha), and parts of The Gap (incl. Enoggera Res.) and Pullenvale	+3301 +3514 +3757 +64	01–07–04 01–07–04 01–07–04 01–07–04
Brookfield (incl. Mt C'tha)	1083	Included in Brookfield (incl. Brisbane Forest Park)	–3514	01–07–04
Burbank	1091	Lost to Daisy Hill-Priestdale	–5	01–07–02
Burke (S)	1950	Lost to Doomadgee (AC)	–186300	01–07–02
Cairns (C) - Pt B	2078	Lost to Yarrabah (AC) Lost to Cairns (C) - Trinity	–15940 –3	01–07–02 01–07–02
Cairns (C) - Trinity	2074	Lost to Yarrabah (AC) Gained from Cairns (C) - Pt B	–8 +3	01–07–02 01–07–02
Cambooya (S) - Pt B	2154	Gained from Gatton (S) Gained from Clifton (S)	+691 +14	01–07–02 01–07–04
Capalaba West	1105	Included in Chandler-Capalaba West	–552	01–07–04
Carpentaria (S)	2250	Lost to Kowanyama (AC) Lost to Pormpuraaw (AC)	–256800 –138600	01–07–02 01–07–02
Central Pine West	5958	Gained from Strathpine-Brendale (boundary correction)	+6	01–07–02
Chandler	1124	Included in Chandler-Capalaba West	–806	01–07–04
Chandler-Capalaba West	1123	Created from Chandler and Capalaba West	+806 +552	01–07–04 01–07–04
Cherbourg (AC)	2330	Created from part of Murgon (S) and a small part of Wondai (S) Renamed to Cherbourg (S)	+3267 nil	01–07–02 01–07–05



Cherbourg (S)	2330	Renamed from Cherbourg (AC)	nil	01-07-05
Clifton (S)	2400	Lost to Cambooya (S) Pt B	-14	01-07-04
Cook (S)	2500	Created from part of Cook (S) (excl. Weipa) and a small part of Cook (S) - Weipa only	+10610000	01-07-03
Cook (S) (excl. Weipa)	2501	Lost to Hope Vale (AC)	-110900	01-07-02
		Lost to Injinoo (AC)	-58170	01-07-02
		Lost to Kowanyama (AC)	-427	01-07-02
		Lost to Lockhart River (AC)	-361700	01-07-02
		Lost to Mapoon (AC)	-54850	01-07-02
		Lost to Napranum (AC)	-199700	01-07-02
		Lost to Pormpuraaw (AC)	-306800	01-07-02
		Abolished. Major area included in Cook (S); remainder included in Weipa (T)		01-07-03
Cook (S) - Weipa only	2504	Abolished. Major part included in Weipa (T); remainder included in Cook (S)		01-07-03
Cooloola (S) (excl. Gympie)	2532	Lost to Tiaro (S)	-3	01-07-02
Crow's Nest (S) - Pt B	2554	Lost to Esk (S)	-4	01-07-05
Daisy Hill-Priestdale	4605	Gained from Burbank	+5	01-07-02
Dalrymple (S)	2700	Gained from Thuringowa (C) - Pt B	+154	01-07-03
Dauan (IC)	2740	Created from part of Torres (S)	+364	01-07-02
Doomadgee (AC)	2770	Created from part of Burke (S)	+186300	01-07-02
		Renamed to Doomadgee (S)	nil	01-07-05
Doomadgee (S)	2770	Renamed from Doomadgee (AC)	nil	01-07-05
Douglas (S)	2800	Lost to Wujal Wujal (AC)	-1136	01-07-02
Duaringa (S)	2850	Lost to Woorabinda (AC)	-39120	01-07-02
Erub (IC)	3030	Created from part of Torres (S)	+589	01-07-02
Esk (S)	3050	Gained from Laidley (S)	negligible	01-07-02
		Gained from Crow's Nest (S) - Pt B	+4	01-07-05
Fitzroy (S) - Pt A	3151	Gained from Fitzroy (S) - Pt B	+12080	01-07-03
Fitzroy (S) - Pt B	3154	Lost to Fitzroy (S) - Pt A	-12080	01-07-03
Fortitude Valley	1227	Created from Fortitude Valley - Inner and Fortitude Valley - Remainder	+39 +100	01-07-04 01-07-04
Fortitude Valley - Inner	1228	Included in Fortitude Valley	-39	01-07-04
Fortitude Valley - Remainder	1233	Included in Fortitude Valley	-100	01-07-04
Gatton (S)	3250	Lost to Cambooya (S) - Pt B	-691	01-07-02
Gumdale	1252	Included in Gumdale-Ransome	-433	01-07-04
Gumdale-Ransome	1251	Created from Gumdale and Ransome	+433 +544	01-07-04 01-07-04
Hammond (IC)	3650	Created from part of Torres (S)	+1569	01-07-02
Hemmant-Lytton	1265	Gained from Moreton Island	+303	01-07-04
Hervey Bay (C) - Pt A	3751	Gained from Hervey Bay (C) - Pt B	+23	01-07-05

Hervey Bay (C) - Pt B	3754	Lost to Hervey Bay (C) - Pt A	-23	01-07-05
Hinchinbrook (S)	3800	Renamed from Hinchinbrook (S) excl. Palm I.; SLA code changed from 3801	nil	01-07-02
Hinchinbrook (S) excl. Palm I.	3801	Renamed Hinchinbrook (S); SLA code changed to 3800	nil	01-07-02
Hinchinbrook (S) - Palm Island	3804	Renamed Palm Island (AC); SLA code changed to 5770	nil	01-07-02
Hope Vale (AC)	3830	Created from part of Cook (S) (excl. Weipa) Renamed to Hope Vale (S)	+110900 nil	01-07-02 01-07-05
Hope Vale (S)	3830	Renamed from Hope Vale (AC)	nil	01-07-05
Iama (IC)	3840	Created from part of Torres (S)	+172	01-07-02
Injinoo (AC)	3930	Created from part of Cook (S) (excl. Weipa) and part of Torres (S) Renamed to Injinoo (S)	+85050 nil	01-07-02 01-07-05
Injinoo (S)	3930	Renamed from Injinoo (AC)	nil	01-07-05
Ipswich (C) - South-West	3974	Lost to Laidley (S) Lost to Boonah (S) Gained from Boonah (S)	-2 -94 +50	01-07-02 01-07-03 01-07-03
Kowanyama (AC)	4420	Created from part of Carpentaria (S) and a small part of Cook (S) (excl. Weipa) Renamed to Kowanyama (S)	+257227 nil	01-07-02 01-07-05
Kowanyama (S)	4420	Renamed from Kowanyama (AC)	nil	01-07-05
Kubin (IC)	4430	Created from part of Torres (S)	+15280	01-07-02
Laidley (S)	4450	Gained from Ipswich (C) - South-West Lost to Esk (S)	+2 negligible	01-07-02 01-07-02
Livingstone (S)	4550	Split into two SLAs; Livingstone (S) - Pt A and Livingstone (S) - Pt B	-1177410	01-07-03
Livingstone (S) - Pt A	4551	Created from a part of Livingstone (S)	+12410	01-07-03
Livingstone (S) - Pt B	4554	Created from a part of Livingstone (S)	+1165000	01-07-03
Lockhart River (AC)	4570	Created from part of Cook (S) (excl. Weipa) Renamed to Lockhart River (S)	+361700 nil	01-07-02 01-07-05
Lockhart River (S)	4570	Renamed from Lockhart River (AC)	nil	01-07-05
Mabuiag (IC)	4740	Created from part of Torres (S)	+647	01-07-02
Manly West	1367	Gained from Wakerley	+4	01-07-05
Mapoon (AC)	4830	Created from part of Cook (S) (excl. Weipa) Renamed to Mapoon (S)	+54850 nil	01-07-02 01-07-05
Mapoon (S)	4830	Renamed from Mapoon (AC)	nil	01-07-05
Mer (IC)	4970	Created from part of Torres (S)	+501	01-07-02
Millmerran (S)	5000	Gained from Pittsworth (S)	+3	01-07-05
Moreton Island	1265	Lost to Hemmant-Lytton	-303	01-07-04
Morningside	1397	Lost to Murrarie	-4	01-07-04
Murrarie	1413	Gained from Morningside	+4	01-07-04

Murgon (S)	5500	Lost to Cherbourg (AC)	-3157	01-07-02
Napranum (AC)	5670	Created from part of Cook (S) (excl. Weipa)	+199700	01-07-02
		Renamed to Napranum (S)	nil	01-07-05
Napranum (S)	5670	Renamed from Napranum (AC)	nil	01-07-05
New Mapoon (AC)	5730	Created from part of Torres (S)	+9467	01-07-02
		Renamed to New Mapoon (S)	nil	01-07-05
New Mapoon (S)	5370	Renamed from New Mapoon (AC)	nil	01-07-05
Nudgee	1442	Created from Nudgee (SLA code 1438) and Nudgee Beach	+307 +474	01-07-04 01-07-04
		1438	Included in Nudgee and SLA code changed to 1442	-307
Nudgee Beach	1443	Included in Nudgee	-474	01-07-04
Palm Island (AC)	5770	Renamed from Hinchinbrook (S) - Palm Island; SLA code changed from 3804	nil	01-07-02
		Renamed to Palm Island (S)	nil	01-07-05
Palm Island (S)	5770	Renamed from Palm Island (AC)	nil	01-07-05
Pittsworth (S)	6050	Lost to Millmerran (S)	-3	01-07-05
Pormpuraaw (AC)	6070	Created from part of Carpentaria (S) and part of Cook (S) (excl. Weipa)	+445400	01-07-02
		Renamed to Pormpuraaw (S)	nil	01-07-05
Pormpuraaw (S)	6070	Renamed from Pormpuraaw (AC)	nil	01-07-05
Pullenvale	1473	Lost to Brookfield (incl. Brisbane Forest Park)	-64	01-07-04
Poruma (IC)	6100	Created from part of Torres (S)	+30	01-07-02
Ransome	1476	Included in Gumdale-Ransome	-544	01-07-04
Riverhills	1487	Gained from Westlake	+1	01-07-05
Saibai (IC)	6470	Created from part of Torres (S)	+10450	01-07-02
Seisia (IC)	6570	Created from part of Torres (S)	+271	01-07-02
St Pauls (IC)	6480	Created from part of Torres (S)	+1854	01-07-02
Strathpine-Brendale	5978	Lost to Central Pine West (boundary correction)	-6	01-07-02
The Gap	1567	Created from The Gap (incl. Enoggera Res.)	+1224	01-07-04
The Gap (incl. Enoggera Res.)	1566	Part included in Brookfield (incl. Brisbane Forest Park) and part included in The Gap	-3757 -1224	01-07-04 01-07-04
		6831	Lost to Dalrymple (S)	-154
Tiaro (S)	6850	Gained from Cooloola (S) (excl. Gympie)	+3	01-07-02
Torres (S)	6950	Lost to Badu (IC)	-10200	01-07-02
		Lost to Bamaga (IC)	-6829	01-07-02
		Lost to Boigu (IC)	-7168	01-07-02
		Lost to Dauan (IC)	-364	01-07-02
		Lost to Erub (IC)	-589	01-07-02
		Lost to Hammond (IC)	-1569	01-07-02
		Lost to Iama (IC)	-172	01-07-02
Lost to Injinoo (AC)	-26880	01-07-02		

		Lost to Kubin (IC)	-15280	01-07-02
		Lost to Mabuiag (IC)	-6477	01-07-02
		Lost to Mer (IC)	-501	01-07-02
		Lost to New Mapoon (AC)	-9467	01-07-02
		Lost to Poruma (IC)	-30	01-07-02
		Lost to Saibai (IC)	-10450	01-07-02
		Lost to Seisia (IC)	-271	01-07-02
		Lost to St Pauls (IC)	-1854	01-07-02
		Lost to Ugar (IC)	-35	01-07-02
		Lost to Umagico (AC)	-5570	01-07-02
		Lost to Warraber (IC)	-86	01-07-02
		Lost to Yorke (IC)	-168	01-07-02
Ugar (IC)	7090	Created from part of Torres (S)	+35	01-07-02
Umagico (AC)	7110	Created from part of Torres (S)	+5570	01-07-02
		Renamed to Umagico (S)	nil	01-07-05
Umagico (S)	7110	Renamed from Umagico (AC)	nil	01-07-05
Upper Brookfield	1582	Included in Brookfield (incl. Brisbane Forest Park)	-3301	01-07-04
Waggamba (S)	7100	SLA code changed to 7120	nil	01-07-02
Waggamba (S)	7120	SLA code changed from 7100	nil	01-07-02
Wakerley	1601	Lost to Manly West	-4	01-07-05
Warraber (IC)	7170	Created from part of Torres (S)	+86	01-07-02
Warroo (S)	7200	Lost to Booringa (S)	-150	01-07-04
Weipa (T)	7300	Created from major part of Cook (S) - Weipa only and a small part of Cook (S) (excl. Weipa)	+1090	01-07-03
Westlake	1612	Lost to Riverhills	-1	01-07-05
Wondai (S)	7450	Lost to Cherbourg (AC)	-110	01-07-02
Woorabinda (AC)	7550	Created from part of Duaringa (S)	+39120	01-07-02
		Renamed to Woorabinda (S)	nil	01-07-05
Woorabinda (S)	7550	Renamed from Woorabinda (AC)	nil	01-07-05
Wujal Wujal (AC)	7570	Created from part of Douglas (S)	+1136	01-07-02
		Renamed to Wujal Wujal (S)	nil	01-07-05
Wujal Wujal (S)	7570	Renamed from Wujal Wujal (AC)	nil	01-07-05
Yarrabah (AC)	7600	Created from part of Cairns (C) - Pt B and a small part of Cairns (C) - Trinity	+15940	01-07-02
		Renamed to Yarrabah (S)	nil	01-07-05
Yarrabah (S)	7600	Renamed from Yarrabah (AC)	nil	01-07-05
Yorke (IC)	7650	Created from part of Torres (S)	+168	01-07-02

## SOUTH AUSTRALIA

## STATISTICAL DIVISIONS

<i>Name</i>	<i>Code</i>	<i>Nature of Change</i>	<i>Date of change to ASGC</i>
Yorke and Lower North	15	Boundary adjustment at coastline	01–07–05

## STATISTICAL SUBDIVISIONS

<i>Name</i>	<i>Code</i>	<i>Nature of Change</i>	<i>Date of change to ASGC</i>
Yorke	1505	Boundary adjustment at coastline	01–07–05

## STATISTICAL LOCAL AREA

<i>Name</i>	<i>Code</i>	<i>Nature of Change</i>	<i>Approx. change in net area (ha)</i>	<i>Date of change to ASGC</i>
Anangu Pitjantjatjara (AC)	0250	Created from Unincorp. Far North	+10254119	01–07–05
Franklin Harbor (DC)	1960	Renamed to Franklin Harbour (DC)	nil	01–07–05
Franklin Harbour (DC)	1960	Renamed from Franklin Harbor (DC)	nil	01–07–05
Gawler (M)	2030	Renamed to Gawler (T)	nil	01–07–03
Gawler (T)	2030	Renamed from Gawler (M)	nil	01–07–03
Kingston (DC)	3360	Renamed from Lacedepe (DC)	nil	01–07–04
Lacedepe (DC)	3360	Renamed to Kingston (DC)	nil	01–07–04
Light (DC)	3650	Renamed to Light (RegC)	nil	01–07–02
Light (RegC)	3650	Renamed from Light (DC)	nil	01–07–02
Maralinga Tjarutja (AC)	4000	Created from Unincorp. Far North	+10283227	01–07–05
Onkaparinga (C) - Morphett	5343	Gained from Onkaparinga (C) - North Coast	+7	01–07–06
Onkaparinga (C) - North Coast	5344	Lost to Onkaparinga (C) - Morphett	-7	01–07–06
Port Adelaide Enfield (C) - Park	5896	Created from Port Adelaide Enfield (C) - Port	+2332	01–07–05
Port Adelaide Enfield (C) - Port	5897	Recoded from 5898	nil	01–07–05
Port Adelaide Enfield (C) - Port	5898	Lost to Port Adelaide Enfield (C) - Park, recoded to 5897	-2332	01–07–05
Port Pirie C Dists (M) Bal	6451	Renamed from Port Pirie C, Dists (M) Bal	nil	01–07–02
Port Pirie C, Dists (M) Bal	6451	Renamed to Port Pirie C Dists (M) Bal	nil	01–07–02
Port Pirie C Dists (M) - City	6454	Renamed from Port Pirie C, Dists (M) - City	nil	01–07–02
Port Pirie C, Dists (M) - City	6454	Renamed to Port Pirie C Dists (M) - City	nil	01–07–02
Victor Harbor (C)	8050	Renamed from Victor Harbor (DC)	nil	01–07–02
Victor Harbor (DC)	8050	Renamed to Victor Harbor (C)	nil	01–07–02

## WESTERN AUSTRALIA

## STATISTICAL DIVISION

<i>Name</i>	<i>Code</i>	<i>Nature of Change</i>	<i>Date of change to ASGC</i>
Central	35	Minor boundary adjustment at coastline	01–07–02
Lower Great Southern	15	Enlarged to include part of Ravensthorpe (S) from South Eastern (WA)	01–07–05
Midlands	25	Enlarged to include part of Corrigin (S) from Upper Great Southern	01–07–02
South Eastern	30	Reduced by the transfer of part Ravensthorpe (S) to Lower Great Southern	01–07–05
Upper Great Southern	20	Reduced by the transfer of part of Corrigin (S) to Midlands	01–07–02

## STATISTICAL SUBDIVISION

<i>Name</i>	<i>Code</i>	<i>Nature of Change</i>	<i>Date of change to ASGC</i>
Avon	2510	Enlarged to include part of Corrigin (S) from Lakes	01–07–02
Carnegie	3510	Enlarged to include part of Northampton (S) from Greenough River Enlarged to include part of Mullewa (S) from Greenough River	01–07–05 01–07–05
Central Metropolitan	0505	Enlarged to include part of Stirling (C) - Central from North Metropolitan	01–07–03
East Metropolitan	0510	Reduced by the transfer of part of Bayswater (C) to North Metropolitan	01–07–05
Geraldton	3505	Reduced by the transfer of part of Greenough (S) - Pt A to Greenough River	01–07–02
Greenough River	3515	Enlarged to include part of Greenough (S) - Pt A from Geraldton Minor boundary adjustment at coastline Reduced by the transfer of part of Northampton (S) to Carnegie Reduced by the transfer of part of Mullewa (S) to Carnegie	01–07–02 01–07–02 01–07–05 01–07–05
Johnston	3010	Reduced by the transfer of part of Ravensthorpe (S) to Pallinup	01–07–05
Lakes	2010	Reduced by the transfer of part of Corrigin (S) to Avon	01–07–02
North Metropolitan	0515	Reduced by the transfer of part of Stirling (C) - Central to Central Metropolitan Enlarged to include part of Bayswater (C) from East Metropolitan	01–07–03 01–07–05
Pallinup	1505	Enlarged to include part of Ravensthorpe (S) from Johnston	01–07–05

## STATISTICAL DISTRICT

<i>Name</i>	<i>Code</i>	<i>Nature of Change</i>	<i>Date of change to ASGC</i>
Geraldton	5083	Reduced by the transfer of part of Greenough (S) - Pt A to Chapman Valley (S)	01–07–02

## STATISTICAL LOCAL AREA

<i>Name</i>	<i>Code</i>	<i>Nature of Change</i>	<i>Approx. change in net area (ha)</i>	<i>Date of change to ASGC</i>
Armadale (C)	0210	Gained from Gosnells (C)	+77	01-07-05
Augusta-Margaret River (S)	0280	Lost to Busselton (S)	-17	01-07-02
Bayswater (C)	0420	Lost to Stirling (C) - South-Eastern	negligible	01-07-05
Beverley (S)	0560	Gained from Quairading (S)	+27	01-07-02
Broomehill (S)	1050	Gained from Tambellup (S)	+5	01-07-05
Busselton (S)	1260	Gained from Augusta-Margaret River (S)	+17	01-07-02
Cambridge (T)	1310	Gained from Stirling (C) - Central	+5	01-07-03
Chapman Valley (S)	1610	Gained from Greenough (S) - Pt A	+7	01-07-02
Corrigin (S)	2100	Lost to Quairading (S)	-36	01-07-02
Cunderdin (S)	2450	Lost to Quairading (S)	-4	01-07-02
East Pilbara (S)	3220	Lost to Port Hedland (T)	-789000	01-07-04
Gosnells (C)	3780	Lost to Armadale (C)	-77	01-07-05
Greenough (S) - Pt A	3851	Lost to Chapman Valley (S)	-7	01-07-02
Irwin (S)	4060	Minor boundary adjustment at coastline	+2	01-07-02
Jerramungup (S)	4130	Gained from Ravensthorpe (S)	+122	01-07-05
Melville (C)	5320	Gained from Cockburn	+44	01-07-04
Mukinbudin (S)	5950	Lost to Nungarin (S)	-4	01-07-05
Mullewa (S)	6020	Lost to Murchison (S)	-263149	01-07-05
Murchison (S)	6160	Gained from Northampton (S) and Mullewa (S)	+110815 +263149	01-07-05 01-07-05
Narrogin (T)	6440	Gained from Narrogin (S)	+8	01-07-04
Narrogin (S)	6510	Lost to Narrogin (T)	-8	01-07-04
Northam (S)	6720	Lost to Northam (T)	-78	01-07-02
Northam (T)	6650	Gained from Northam (S)	+78	01-07-02
Northampton (S)	6790	Lost to Murchison (S)	-110815	01-07-05
Nungarin (S)	6860	Gained from Mukinbudin (S)	+4	01-07-05
Port Hedland (T)	7280	Gained from East Pilbara (S)	+789000	01-07-04
Quairading (S)	7350	Lost to Beverley (S)	-27	01-07-02
		Gained from Corrigin (S)	+36	01-07-02
		Gained from Cunderdin (S)	+4	01-07-02
Ravensthorpe (S)	7420	Lost to Jerramungup (S)	-122	01-07-05
Stirling (C) - Central	7914	Lost to Cambridge (T)	-5	01-07-03
Stirling (C) - South-Eastern	7916	Gained from Bayswater (C)	negligible	01-07-05

Tambellup (S)	8120	Lost to Broomehill (S)	-5	01-07-05
Westonia (S)	9030	Gained from Yilgarn (S)	+2973	01-07-03
		Lost to Yilgarn (S)	-1687	01-07-03
Yilgarn (S)	9660	Lost to Westonia (S)	-2973	01-07-03
		Gained from Westonia (S)	+1687	01-07-03



## NORTHERN TERRITORY

## STATISTICAL SUBDIVISION

<i>Name</i>	<i>Code</i>	<i>Nature of Change</i>	<i>Date of change to ASGC</i>
Alligator	1015	Reduced by the transfer of part of Yugul Mangi (CGC) to Lower Top End NT	01–07–03
		Reduced by the transfer of part of Yugul Mangi (CGC) to Lower Top End NT	01–07–04
East Arnhem	1025	Reduced by the transfer of part of Yugul Mangi (CGC) to Lower Top End NT	01–07–03
Lower Top End NT	1030	Enlarged to include part of Yugul Mangi (CGC) from Alligator and East Arnhem	01–07–03
		Enlarged to include part of Yugul Mangi (CGC) from Alligator	01–07–04

## STATISTICAL LOCAL AREA

<i>Name</i>	<i>Code</i>	<i>Nature of Change</i>	<i>Approx. change in net area (ha)</i>	<i>Date of change to ASGC</i>
Alpurrurulam (CGC)	0300	Created from part of Tennant Creek - Bal	+1002	01–07–03
Angurugu (CGC)	0330	Created from part of Groote Eylandt	+1195	01–07–03
Anmatjere (CGC)	0360	Created from part of Tanami and a small part of Sandover - Bal	+359000	01–07–03
			+295	01–07–03
		Gained from Tanami	+6489	01–07–05
Arltarlpilta (CGC)	0400	Created from part of Sandover - Bal	+1218	01–07–03
Barunga Manyallaluk (CGC)	0500	Created from part of Elsey - Bal	+364200	01–07–03
		Area included in Nyirranggulong Mardruk Ngadberre (CGC)	-364200	01–07–04
Bathurst-Melville	0609	Renamed Tiwi Islands (CGC); SLA code changed to 4050	nil	01–07–02
Belyuen (CGC)	0540	Created from part of Cox-Finniss	+4156	01–07–03
Binjari (CGC)	0570	Created from part of Elsey - Bal and a small part of Katherine (T)	+281	01–07–03
Borroloola (CGC)	0600	Created from part of Gulf	+1261	01–07–03
Cox-Finniss	0759	Lost to Belyuen (CGC)	-4156	01–07–03
		Lost to Cox Peninsula (CGC)	-566	01–07–03
Cox Peninsula (CGC)	0770	Created from part of Cox-Finniss	+566	01–07–03
Daguragu (CGC)	0790	Created from part of Victoria	+5051	01–07–03
Daly	0809	Lost to Nauiyu Nambiyu (CGC)	-4290	01–07–03
		Lost to Pine Creek (CGC)	-40350	01–07–03
		Lost to Thamarrurr (CGC)	-338500	01–07–03
Driver	2804	Lost to Palmerston (C) Bal	-27	01–07–02
Durack	2806	Lost to Palmerston (C) Bal	-3	01–07–02

East Arnhem - Bal	1209	Lost to Marngarr (CGC)	-259	01-07-03
		Lost to Numbulwar Numburindi (CGC)	-442800	01-07-03
Elliott District (CGC)	1350	Created from part of Tableland	+540	01-07-03
Elsey - Bal	1409	Lost to Barunga Manyallaluk (CGC)	-364200	01-07-03
		Lost to Binjari (CGC)	-282	01-07-03
		Lost to Jilkminggan (CGC)	-612	01-07-03
		Lost to Mataranka (CGC)	-23280	01-07-03
		Lost to Wugularr (CGC)	-323600	01-07-03
		Lost to Katherine (T)	-5597	01-07-04
		Lost to Nyirranggulung Mardrulk Ngadberre (CGC)	-376100	01-07-04
		Gained from Gulf	+431400	01-07-04
Gray	2808	Lost to Palmerston (C) Bal	-4	01-07-02
Groote Eylandt	1609	Lost to Angurugu (CGC)	-1195	01-07-03
Gulf	1809	Lost to Borroloola (CGC)	-1261	01-07-03
		Lost to Yugul Mangi (CGC)	-922600	01-07-03
		Lost to Yugul Mangi (CGC)	-1481400	01-07-04
		Lost to Elsey - Bal	-431400	01-07-04
Jilkminggan (CGC)	2100	Created from a part of Elsey - Bal	+612	01-07-03
Katherine (T)	2200	Lost to Binjari (CGC)	negligible	01-07-03
		Gained from Elsey - Bal	+5597	01-07-04
		Lost to Nyirranggulung Mardrulk Ngadberre (CGC)	-31	01-07-04
Kunbarlanjnja (CGC)	2240	Created from part of West Arnhem	+51650	01-07-03
Lajamanu (CGC)	2270	Created from a part of Victoria	+728000	01-07-03
Ltyentye Purte (CGC)	2320	Created from a part of Sandover - Bal	+125000	01-07-03
Marngarr (CGC)	2340	Created from a part of East Arnhem - Bal	+259	01-07-03
Mataranka (CGC)	2360	Created from a part of Elsey - Bal	+23280	01-07-03
Naiyiu Nambiyu (CGC)	2380	Created from a part of Daly	+4290	01-07-03
Numbulwar Numburindi (CGC)	2500	Created from a part of East Arnhem - Bal	+442800	01-07-03
Nyirranggulung Mardrulk Ngadberre (CGC)	2530	Created from all of Barunga Manyallaluk (CGC) and	+364200	01-07-04
		Wugularr (CGC); and parts of	+323600	01-07-04
		South Alligator,	+332300	01-07-04
		West Arnhem,	+1466000	01-07-04
		Elsey - Bal and	+376100	01-07-04
Katherine (T)	+31	01-07-04		
Palmerston (C) Bal	2824	Gained from Driver	+27	01-07-02
		Gained from Durack	+3	01-07-02
		Gained from Gray	+4	01-07-02
Pine Creek (CGC)	3030	Created from a part of Daly	+40350	01-07-03
Sandover - Bal	3209	Lost to Anmatjere (CGC)	-295	01-07-03
		Lost to Arltarlpilta (CGC)	-1218	01-07-03
		Lost to Ltyentye Purte (CGC)	-125000	01-07-03
		Lost to Tapatjatjaka (CGC)	-1393	01-07-03
South Alligator	3309	Lost to Nyirranggulung Mardrulk Ngadberre (CGC)	-332300	01-07-04

Tableland	3409	Lost to Elliott District (CGC)	-540	01-07-03
Tanami	3609	Lost to Anmatjere (CGC)	-359000	01-07-03
		Lost to Wallace Rockhole (CGC)	-496	01-07-03
		Lost to Watiyawanu (CGC)	-7774	01-07-03
		Lost to Yuendumu (CGC)	-2251000	01-07-03
		Lost to Anmatjere (CGC)	-6489	01-07-05
Tapatjatjaka (CGC)	3650	Created from a part of Sandover - Bal	+1393	01-07-03
Tennant Creek - Bal	4009	Lost to Alpururulam (CGC)	-1002	01-07-03
Thamarrurr (CGC)	4020	Created from a part of Daly	+338500	01-07-03
Timber Creek (CGC)	4030	Created from a part of Victoria	+16120	01-07-03
Tiwi Islands (CGC)	4050	Created from Bathurst-Melville; SLA code changed from 0609	nil	01-07-02
Victoria	4409	Lost to Daguragu (CGC)	-5051	01-07-03
		Lost to Lajamanu (CGC)	-728000	01-07-03
		Lost to Timber Creek (CGC)	-16120	01-07-03
		Lost to Walangeri Ngumpinku (CGC)	-39400	01-07-03
Walangeri Ngumpinku (CGC)	4600	Created from a part of Victoria	+39400	01-07-03
Wallace Rockhole (CGC)	4650	Created from a part of Tanami	+496	01-07-03
Watiyawanu (CGC)	4700	Created from a part of Tanami	+7774	01-07-03
West Arnhem	4809	Lost to Kunbarllanjnja (CGC)	-51650	01-07-03
		Lost to Yugul Mangi (CGC)	-84100	01-07-03
		Lost to Yugul Mangi (CGC)	-107600	01-07-04
		Lost to Nyirranggulung Mardrulk Ngadberre (CGC)	-1466000	01-07-04
Wugularr (CGC)	4900	Created from a part of Elsey - Bal	+323600	01-07-03
		Area included in Nyirranggulung Mardrulk Ngadberre (CGC)	-323600	01-07-04
Yuendumu (CGC)	5000	Created from a part of Tanami	+2251000	01-07-03
Yugul Mangi (CGC)	5050	Created from part of Gulf, part of East Arnhem - Bal and part of West Arnhem	+1200780	01-07-03
		Gained from West Arnhem	+107600	01-07-04
		Gained from Gulf	+1481400	01-07-04





## FOR MORE INFORMATION . . .

- INTERNET* **www.abs.gov.au** the ABS web site is the best place to start for access to summary data from our latest publications, information about the ABS, advice about upcoming releases, our catalogue, and Australia Now—a statistical profile.
- LIBRARY* A range of ABS publications is available from public and tertiary libraries Australia-wide. Contact your nearest library to determine whether it has the ABS statistics you require, or visit our web site for a list of libraries.
- CPI INFOLINE* For current and historical Consumer Price Index data, call 1902 981 074 (call cost 77c per minute).
- DIAL-A-STATISTIC* This service now provides only current Consumer Price Index statistics call 1900 986 400 (call cost 77c per minute).

### INFORMATION SERVICE

Data already published that can be provided within five minutes will be free of charge. Our information consultants can also help you to access the full range of ABS information—ABS user pays services can be tailored to your needs, time frame and budget. Publications may be purchased. Specialists are on hand to help you with analytical or methodological advice.

- PHONE* 1300 135 070
- EMAIL* [client.services@abs.gov.au](mailto:client.services@abs.gov.au)
- FAX* 1300 135 211
- POST* Client Services, ABS, GPO Box 796, Sydney NSW 2001

## FREE ACCESS TO PUBLICATIONS

All ABS publications can be downloaded free of charge from the ABS web site.

- WEB ADDRESS* [www.abs.gov.au](http://www.abs.gov.au)





2121600007058

ISSN 1441-1814

Recommended retail price \$52.00  
© Commonwealth of Australia 2005  
Produced by the  
Australian Bureau of Statistics

